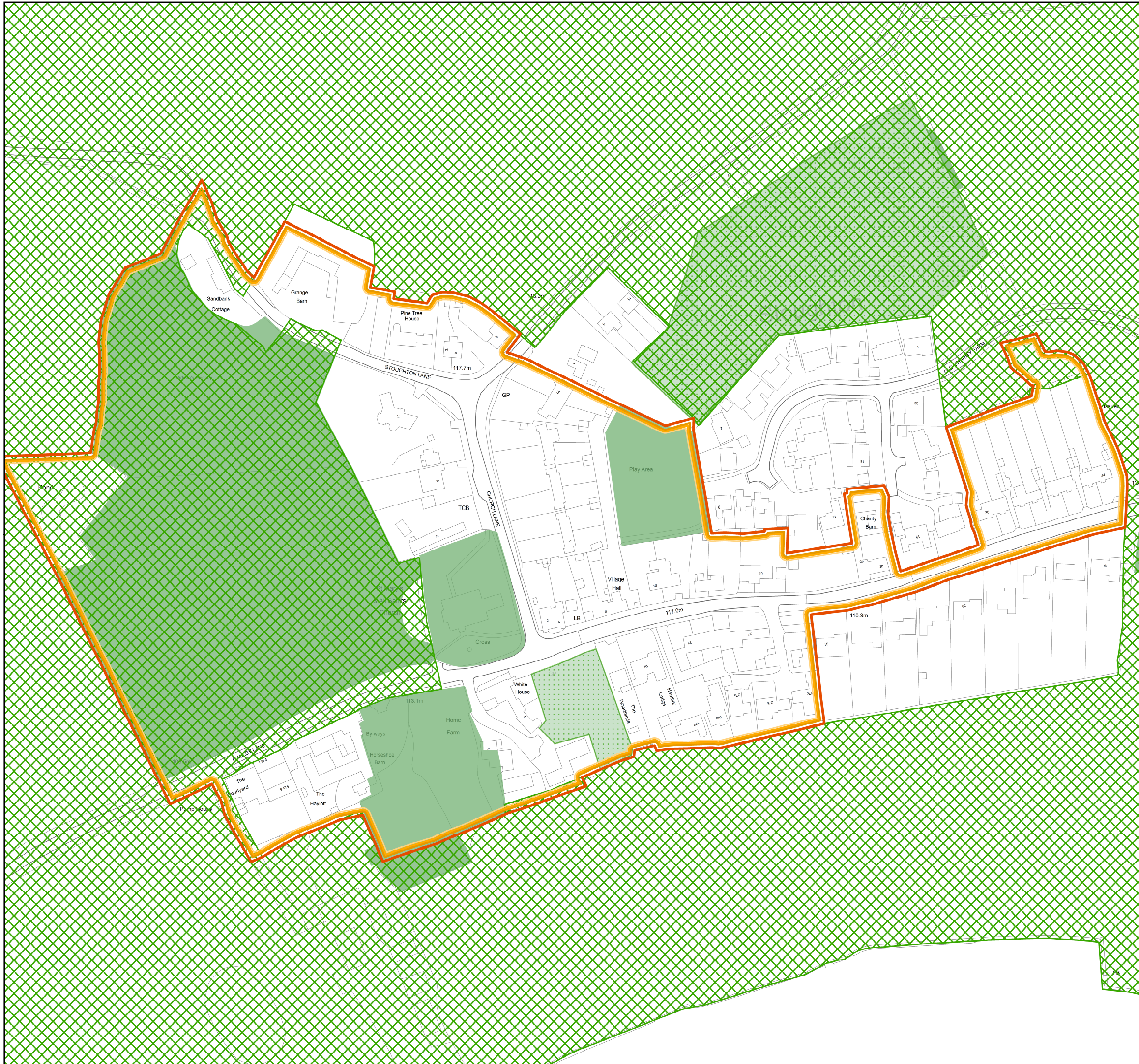














Inset Map: 40
(Stoughton)



Legend

-  Strategic Development Area (SA01)
-  Housing Allocations (SA01)
-  Employment Allocation (SA01)
-  New Gypsy, Traveller and Travelling Showpeople sites (HN06)
-  Existing Gypsy, Traveller and Travelling Showpeople sites (HN06)
-  Key Employment Areas (DS02)
-  General Employment Areas (DS02)
-  Bruntingthorpe Proving Ground (DM13)
-  Bruntingthorpe Industrial Estate (DM13)
-  Leicester Airport (DM13)
-  Complex North of Gartree Road (DM13)
-  Magna Park (DS02)
-  Retail Allocation (SA01)
-  Town Centre Boundaries (DS02)
-  District Centre (DS02)
-  Local Centre Boundary (DS02)
-  Market Harborough Primary Shopping Area (AP02)
-  Conservation Areas (DM03)
-  Green Wedge (DS04)
-  Local Nature Reserve (DS03, DM10)
-  Local Green Spaces (DM05)
-  Open Space, Sport and Recreation Facilities (DS05)
-  Sites of Special Scientific Interest (SSSIs) (DS03, DM10)
-  Areas of Separation (DS04)
-  Regionally Important Geological or Geomorphological Sites (RIGs) (DS03, DM10)
-  Harborough District Boundary

Notes:

Reference numbers in the key refer to Policies in the Local Plan.
Policies that apply across the District are included in the Local Plan , but not shown on the Policies Map.
Items listed within the legend are applicable across multiple inset maps and are not bespoke to each page.



1:2,000 @A3
©Crown Copyright. All rights reserved. Harborough District Council 100023843 2024

**Harborough
District
Council**

