






KEY

-  Harbourh District Boundary
-  Sub-Areas

Future (2036) Open Space Provision by Ha per 1,000

-  Most Provision (26.06 ha/1,000)
-  Middle Provision (4.68 ha/1,000)
-  Least Provision (3.56 ha/1,000)

Population Source: © Crown copyright 2020
Office for National Statistics licensed under
the Open Government Licence.



Rev	Description	Drawn	Approved	Date

TEP | **THE ENVIRONMENT PARTNERSHIP**

Genesis Centre, Birchwood Science Park, Warrington WA3 7BH
Tel 01925 844004 e-mail tep@tep.uk.com www.tep.uk.com

Project: **Harbourh District Council Open Space Strategy**

Title: **Open Space Quantity Provision – Future Population (2036)**

Drawing Number: **G8202.015**

Drawn	Checked	Approved	Scale	Date
SA	MK	RM	1:150,000 @ A3	05/03/2021