






**KEY**

-  Harborough District Boundary
-  Sub-Areas

**Current (2019) Open Space Provision by Ha per 1,000**

-  Most Provision (30.07 ha/1000)
-  Middle Provision (5.49 ha/1000)
-  Least Provision (4.12 ha/1000)

Population Source: © Crown copyright 2020  
Office for National Statistics licensed under  
the Open Government Licence.



Rev	Description	Drawn	Approved	Date

**TEP** | **THE ENVIRONMENT PARTNERSHIP**

Genesis Centre, Birchwood Science Park, Warrington WA3 7BH  
Tel 01925 844004 e-mail tep@tep.uk.com www.tep.uk.com

Project  
**Harborough District Council Open Space Strategy**

Title  
**Open Space Quantity Provision – Current Population (2019)**

Drawing Number  
**G8202.014**

Drawn	Checked	Approved	Scale	Date
SA	MK	RM	1:150,000 @ A3	05/03/2021