





**KEY**

-  Harborough District Sub-Areas
-  Public Rights of Way
- Allotments Accessibility Buffer - 4km Bus/Driving Distance**
-  Straight Line Modelling
-  Road Network Modelling

The road network modelling used the nearest road junction as the access point to the open space. As a result there may be some discrepancies with the straight line modelling.

Buffers are based on Existing Accessibility Standards from the 2016 – 2021 open space strategy



Reproduced by permission of Ordnance Survey on behalf of Her Majesty's Stationery Office.  
 Contains OS data © Crown Copyright and database right 2021. All rights reserved.  
 © 2021 Harborough District Council  
 Licence number 100023843.

Rev	Description	Drawn	Approved	Date



Genesis Centre, Birchwood Science Park, Warrington WA3 7BH  
 Tel 01925 844004 e-mail tep@tep.uk.com www.tep.uk.com

Project  
 Harborough District Council Open Space Strategy

Title  
 Open Space Accessibility - Allotments

Drawing Number  
 G8202.008

Drawn	Checked	Approved	Scale	Date
SA	JO	RM	1:145,000 @ A3	19/02/2021