
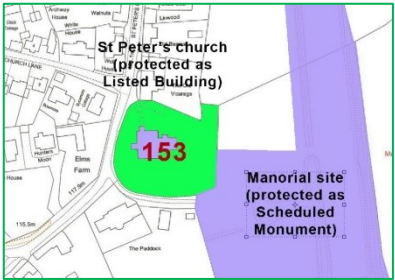

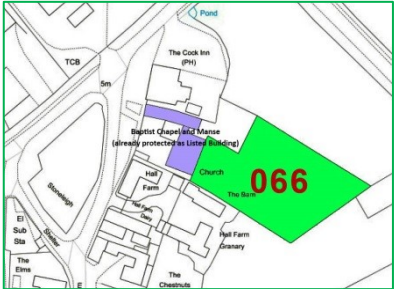

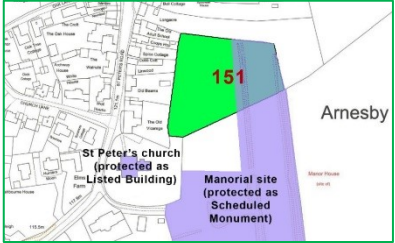


Appendix 4: Evidence base for Local Green Spaces in Arnesby

| Ref. | EVIDENCE | NPPF (2012) ELIGIBILITY CRITERIA | | | | | | | | | |
|------|--|----------------------------------|--------------|------------|------------|-----------|------------------|-----------|------------|-------------|-------|
| | | Access /4 | Proximity /4 | Bounded /4 | Special /4 | Rec/Ed /4 | Beauty/ Views /2 | Tranq. /2 | History /4 | Wildlife /4 | TOTAL |
| 153 | <p>St Peter's Churchyard</p> <p>Early Christian (or older) religious site, mounded. Church is Listed Grade II*, the whole site provides its setting. Swithland slate headstones from late 18th century.</p> <p>BAP species birds (4 recorded), bat foraging area. Native (including yew) and ornamental trees. Also HDC OSSR.</p> | 4 | 4 | 4 | 4 | 2 | 2 | 2 | 4 | 4 | 30 |
| |   | | | | | | | | | | |
| 066 | <p>Baptist Chapel burial ground and associated land Important non-conformist site from early 18th century. Managed as a community asset.</p> <p>Swithland slate headstones, ornamental grass, trees and planting, seating, children's play area, war memorial.</p> <p>Chapel is Listed Grade II and the site provides its setting.</p> <p>Also HDC OSSR site</p> | 4 | 4 | 4 | 3 | 3 | 1 | 1 | 3 | 2 | 25 |
| |   | | | | | | | | | | |
| 151 | <p>Manor House Grounds (part)</p> <p>Permanent grass field, habitually sheep-grazed, good quality unimproved grassland. Earthworks – part of medieval village and manor house site; also with ?18-19th century gravel pits.</p> <p>Access via footpath Y10</p> | 3 | 3 | 4 | 2 | 2 | 2 | 1 | 4 | 3 | 24 |

| Ref. | EVIDENCE | NPPF (2012) ELIGIBILITY CRITERIA | | | | | | | | |
|------|--|----------------------------------|--------------|------------|------------|-----------|------------------|-----------|------------|-------------|
| | | Access /4 | Proximity /4 | Bounded /4 | Special /4 | Rec/Ed /4 | Beauty/ Views /2 | Tranq. /2 | History /4 | Wildlife /4 |
| |   | | | | | | | | | |

Stoneleigh Paddock (Inventory Reference 160) is a LGS designation LGS/ARN/10 in HDC Local Plan and on Local Plan policies map; confirmed by this Plan.