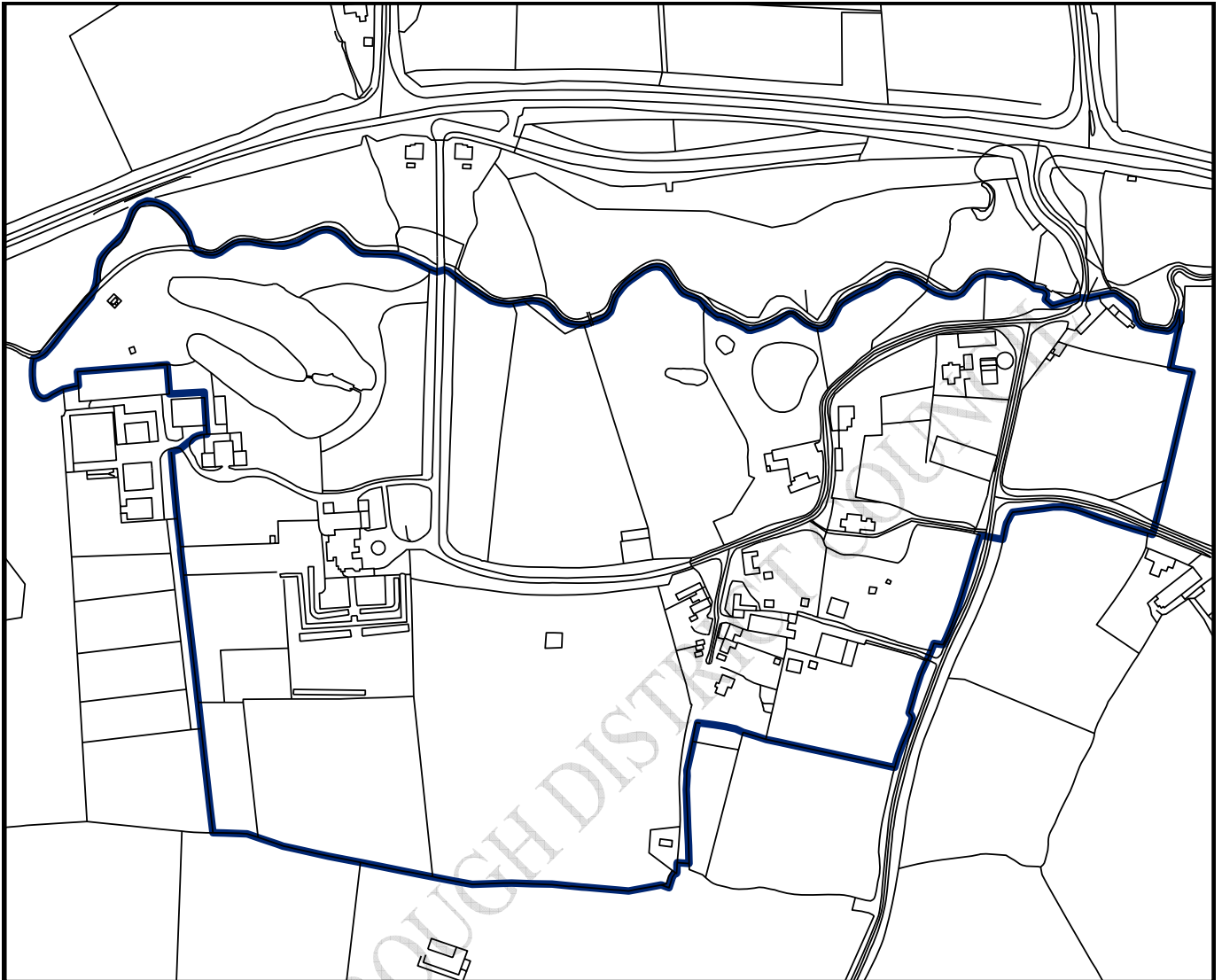
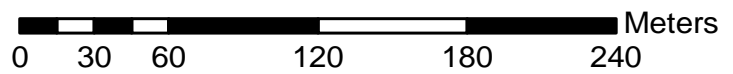



Allexton Conservation Area



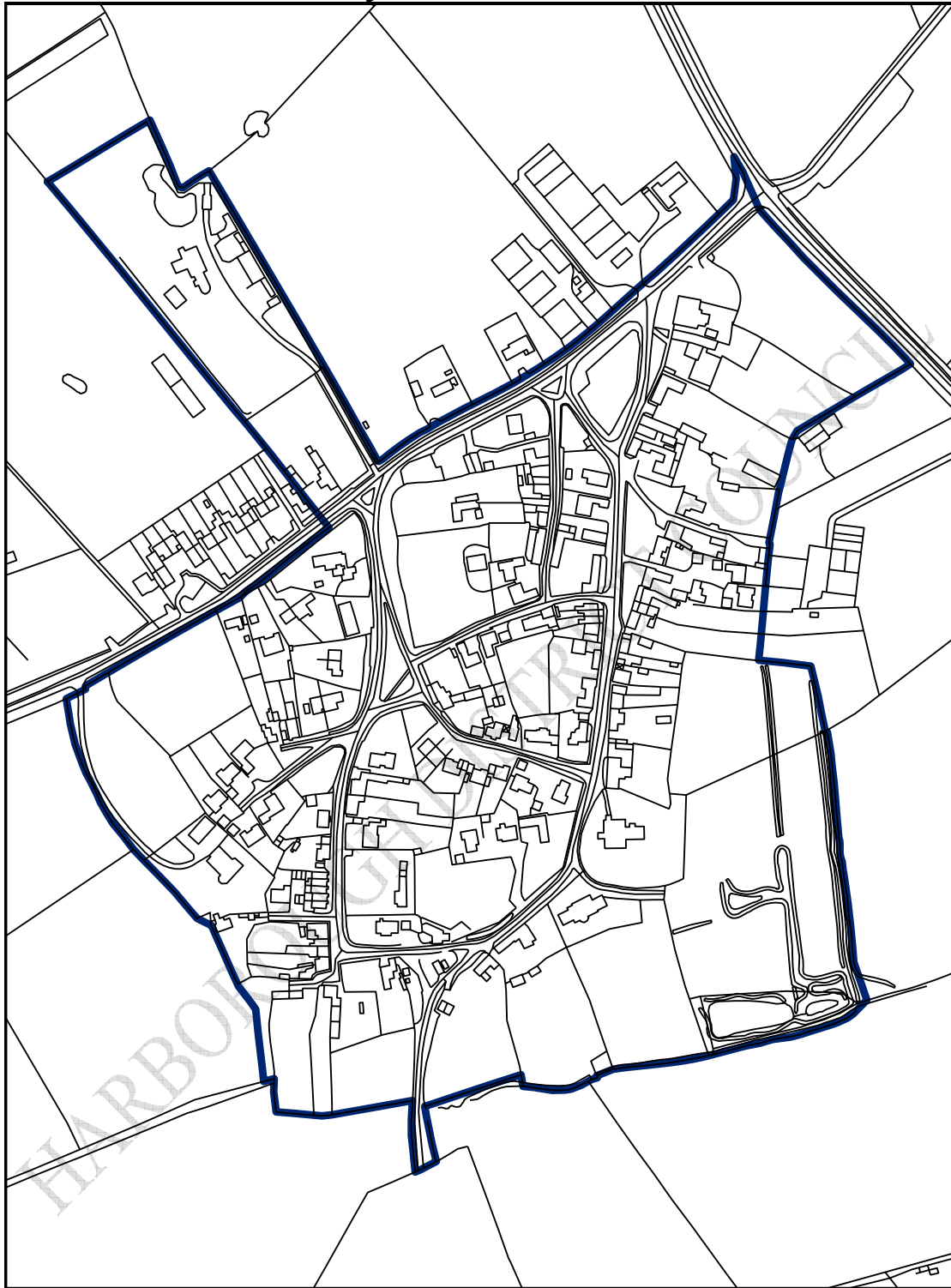
— Conservation Area Boundary



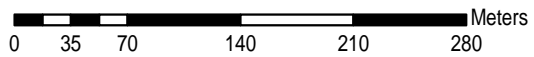
Designated: 1994
Boundary Revised: 16th July 2007

1:3,508 

Arnesby Conservation Area



— Conservation Area Boundary

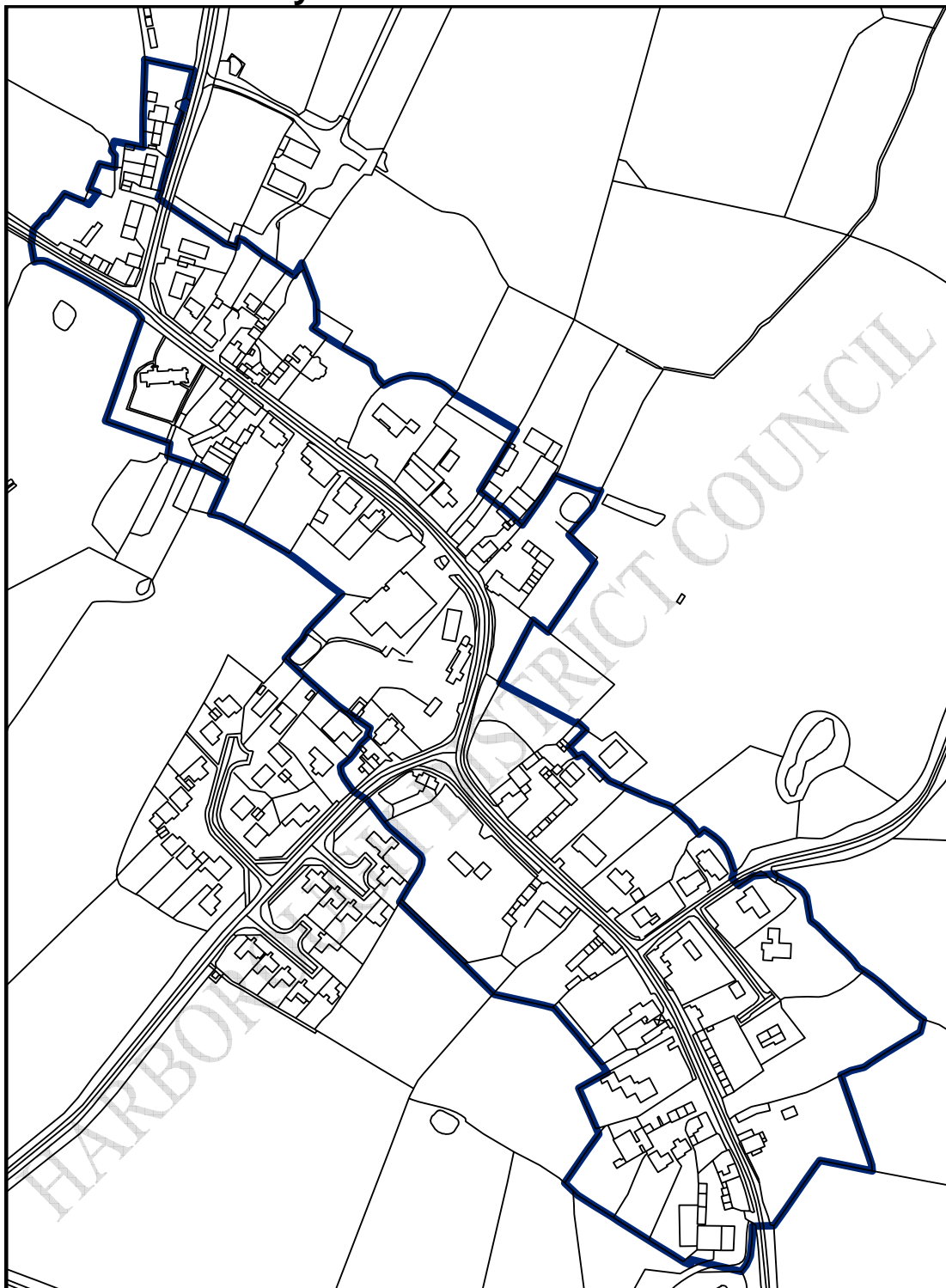


Designated 1987
Boundary Revised: 16th July 2007

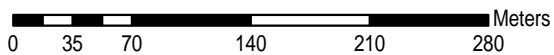
1:3,171



Ashby Parva Conservation Area



— Conservation Area Boundary



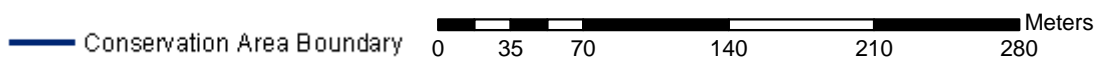
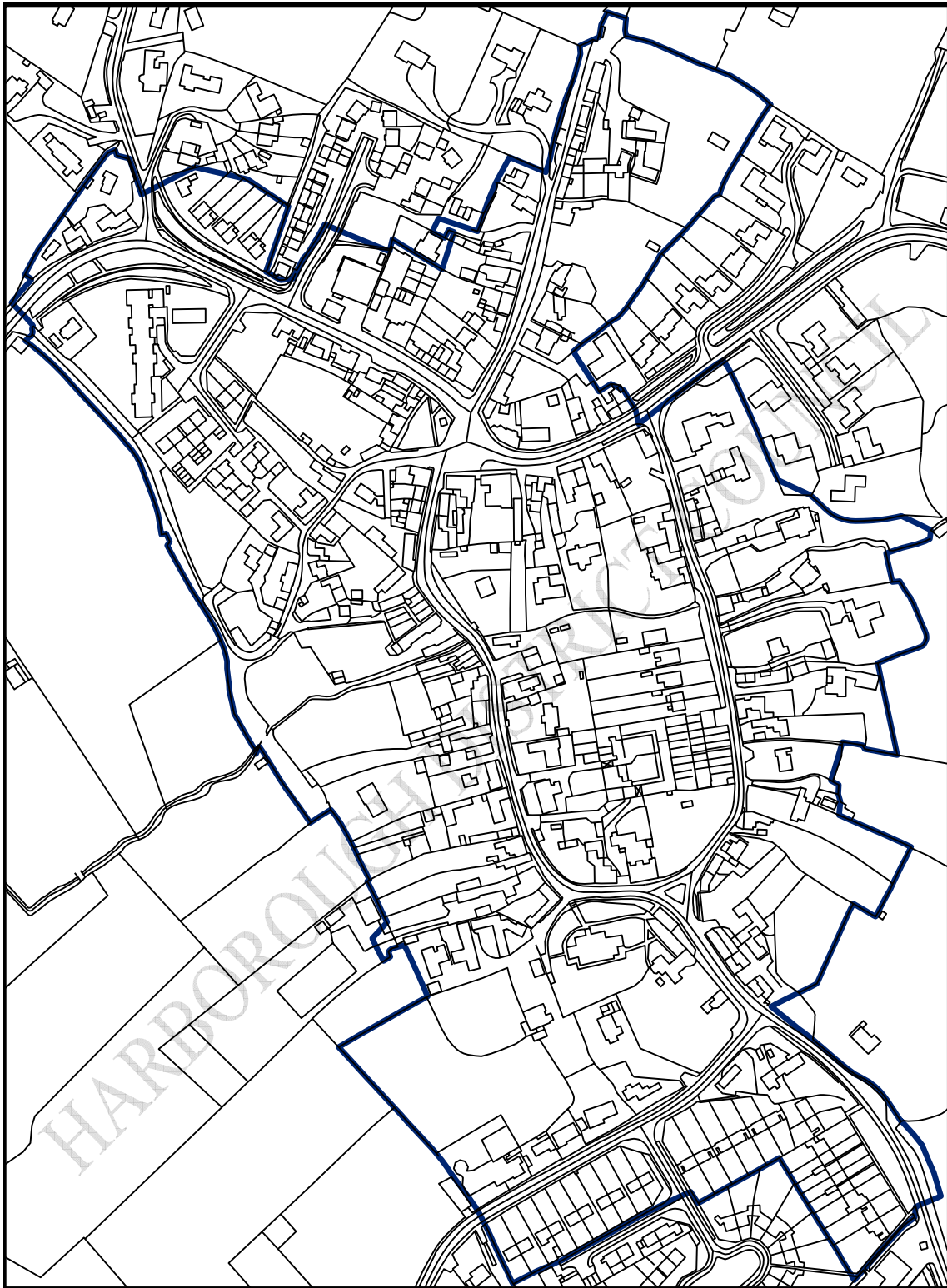
Designated 1987
Boundary Revised: 16th July 2007

1:3,017



©Crown Copyright. All rights reserved. Harborough District Council 100023843 2004

Billesdon Conservation Area

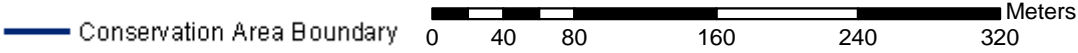
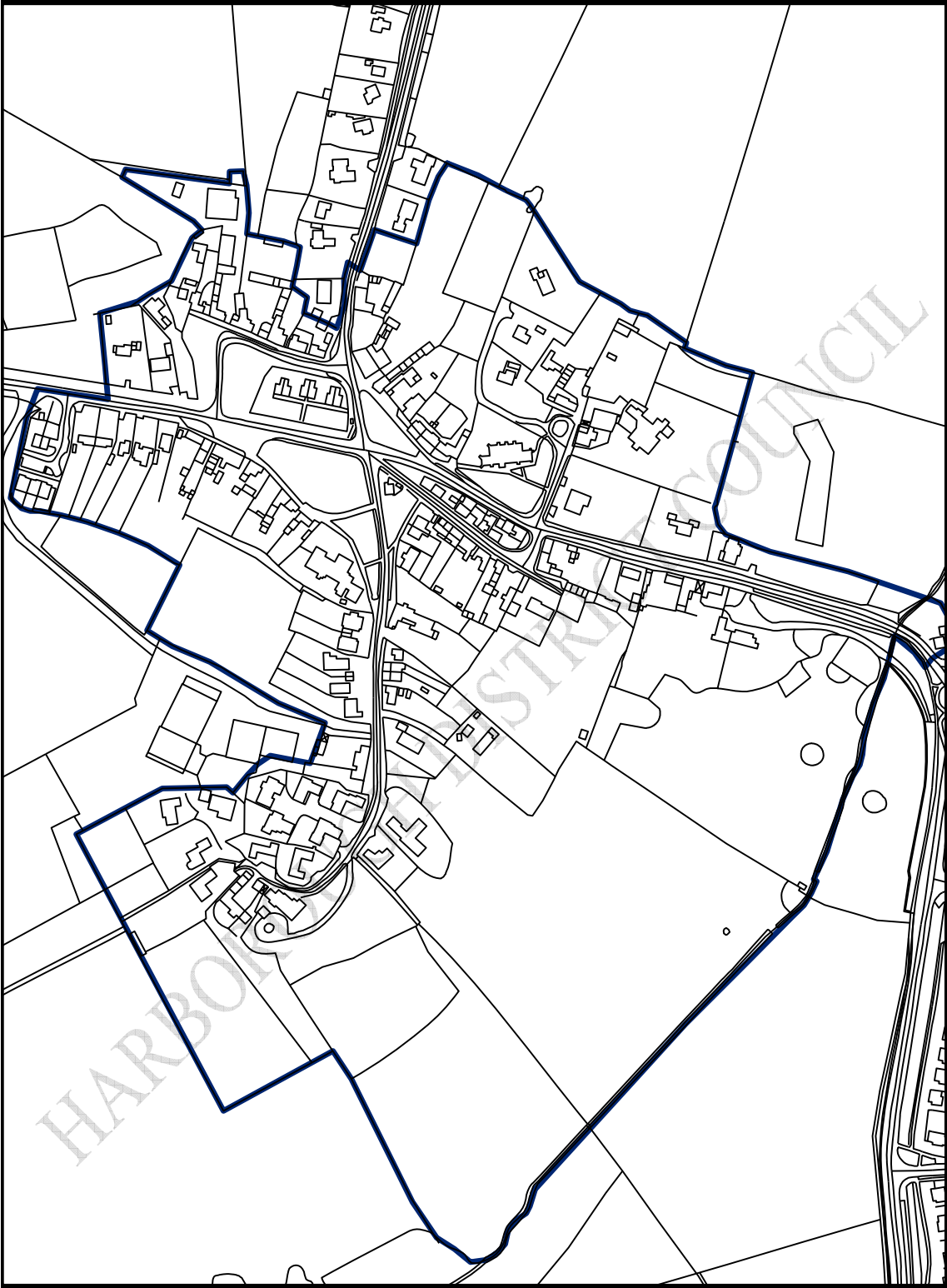


Designated 1974
Boundary Revised 9th March 2005


1:2,913



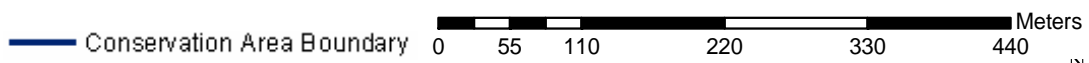
Bitteswell Conservation Area



Designated 1972
Boundary Revised 9th March 2005

1:3,325 

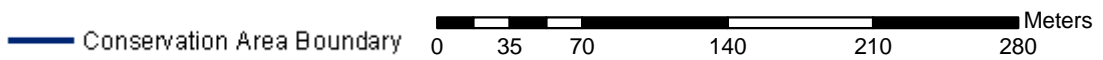
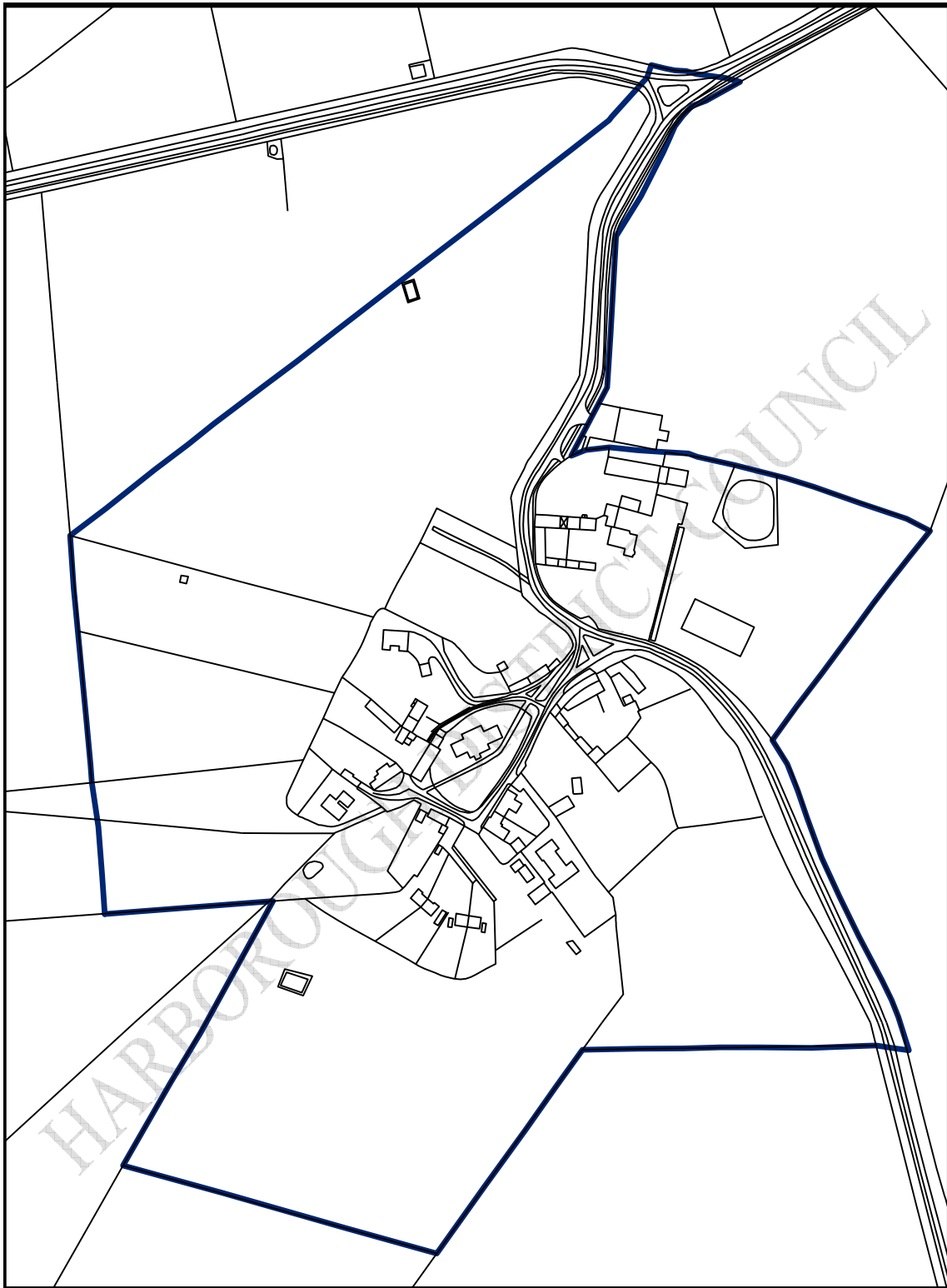
Blaston Conservation Area



Designated 1975
Boundary Revised: 10th July 2006

1:4,570 

Bringhurst Conservation Area

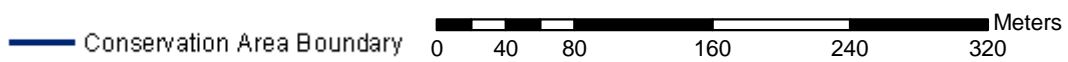
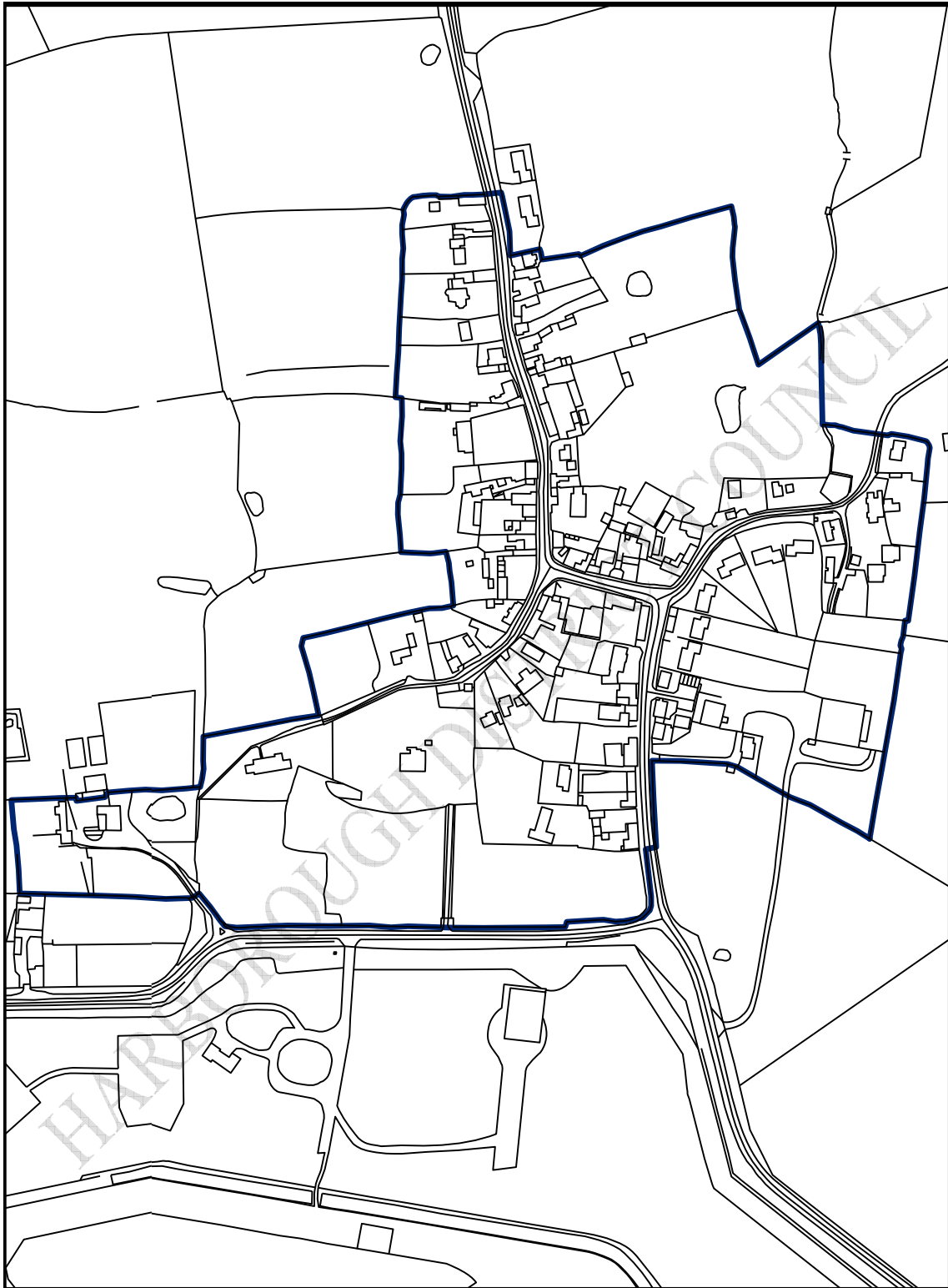


Designated 1972
Boundary Revised 9th March 2005

1:2,857



Bruntingthorpe Conservation Area

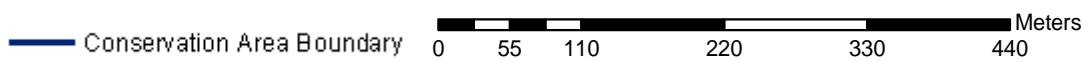
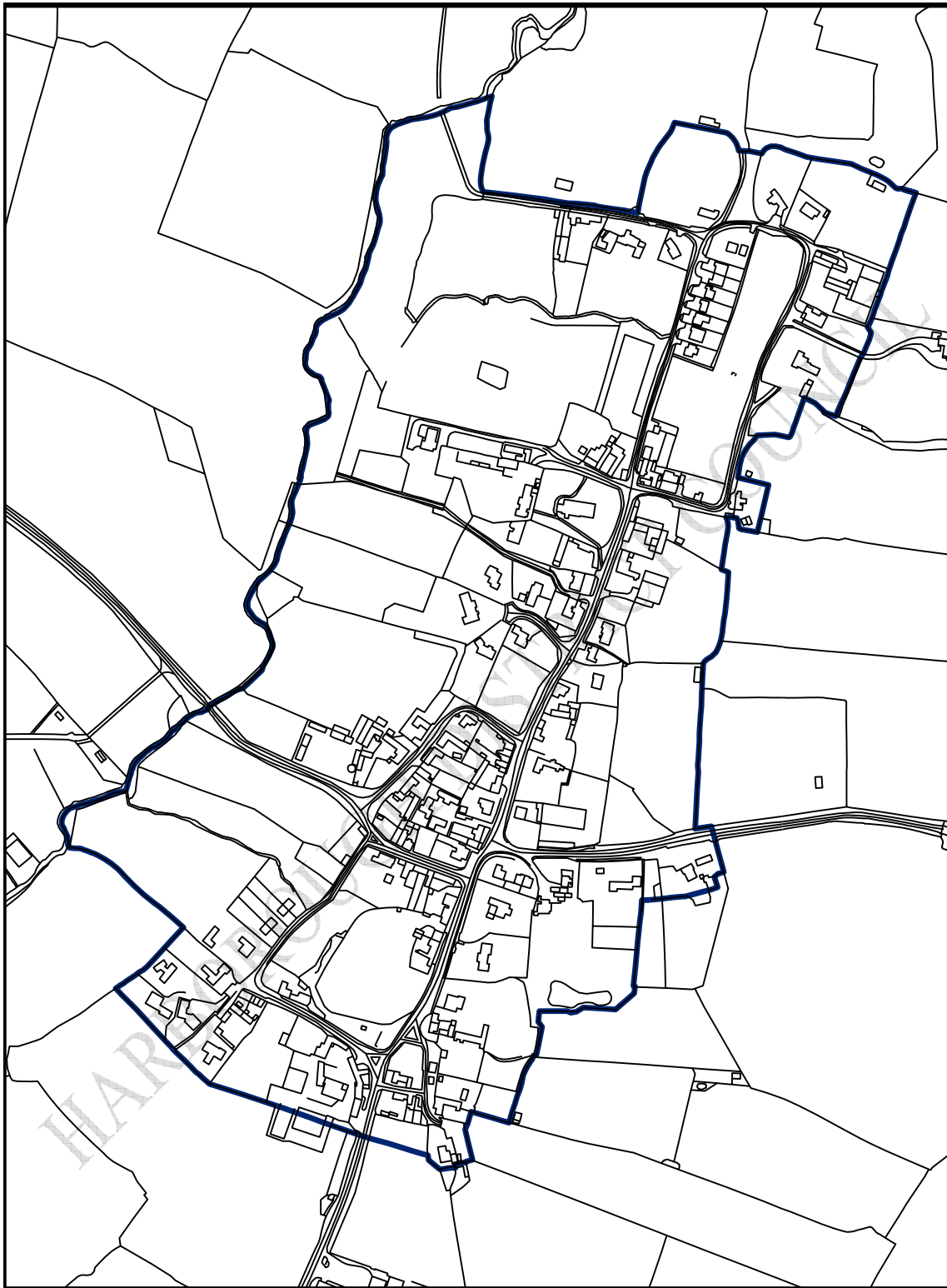


Designated 1973
Boundary Revised 9th March 2005


1:3,416



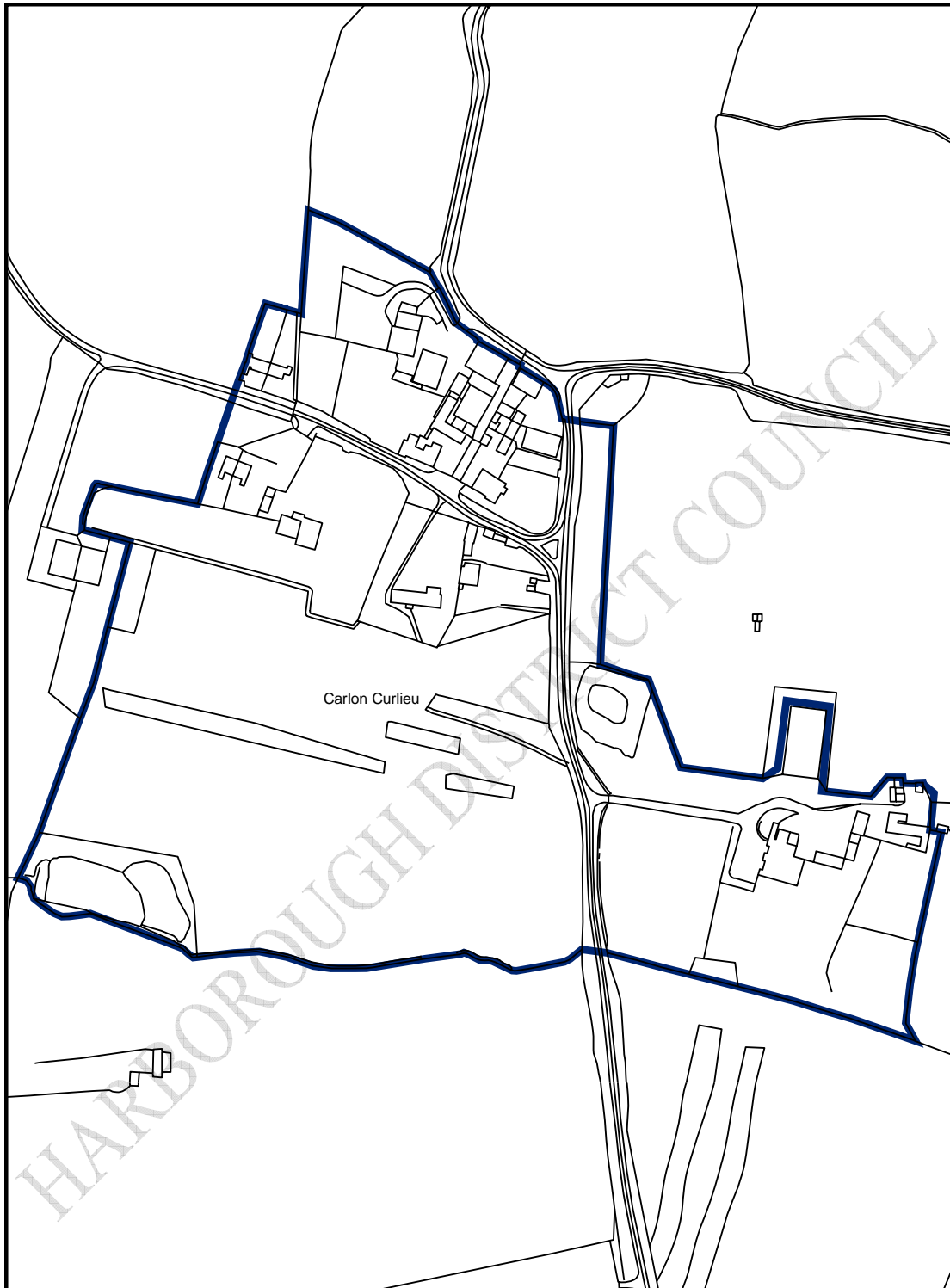
Burton Overy Conservation Area



Designated 1975
Boundary Revised 9th March 2005

1:4,422 

Carlton Curlieu Conservation Area



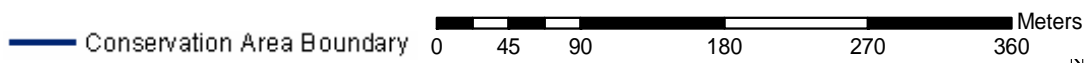
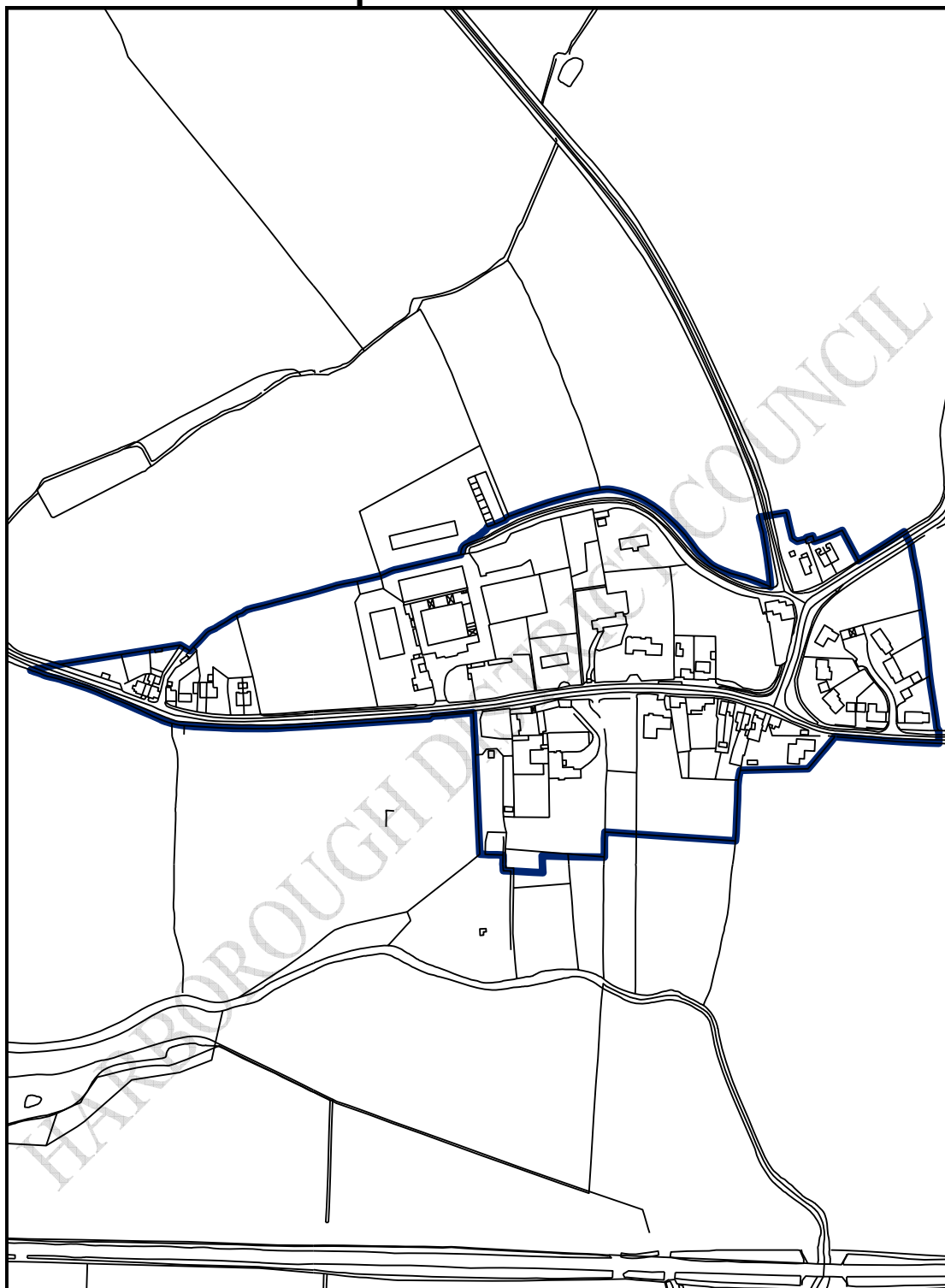
— Conservation Area Boundary 0 30 60 120 180 240 Meters

Designated 1994
Boundary Reviewed (but unaltered): 16th July 2007

1:2,820



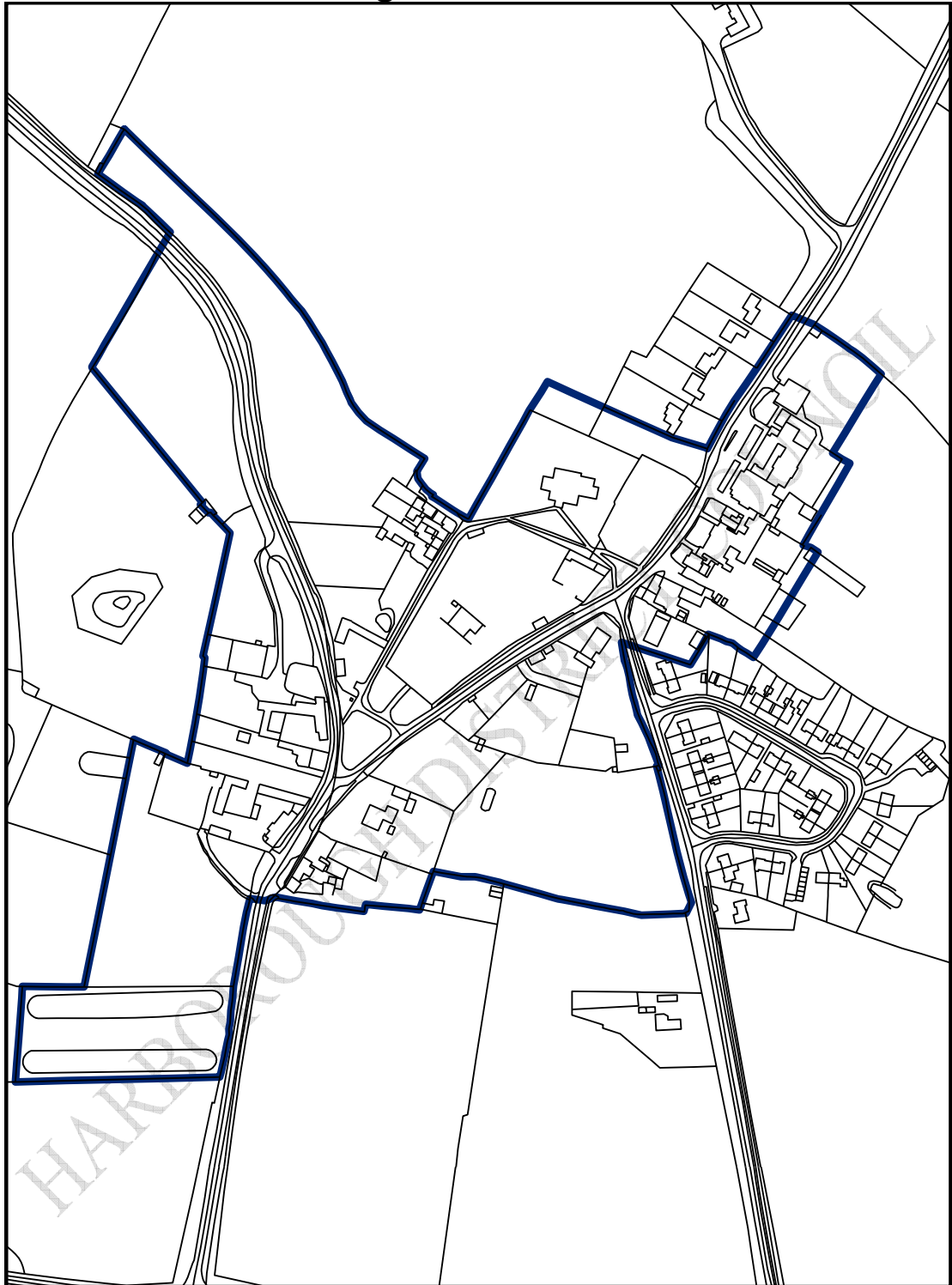
Cathorpe Conservation Area



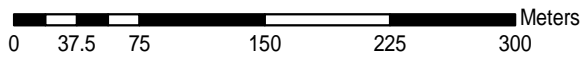
Designated 1975
Boundary Revised: 10th July 2006

1:3,652

Church Langton Conservation Area



— Conservation Area Boundary



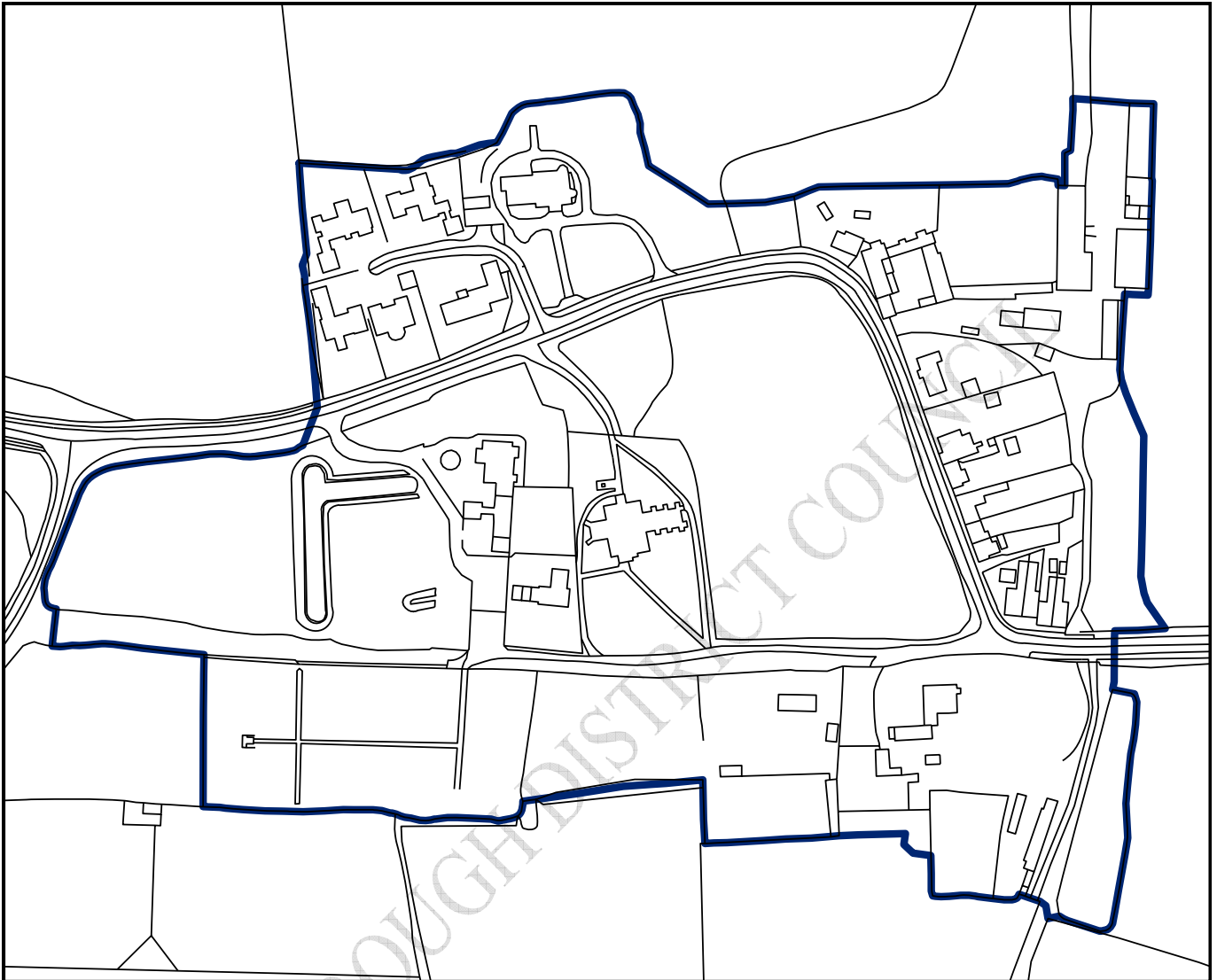
Designated 1994
Boundary Revised: 16th July 2007

1:3,237

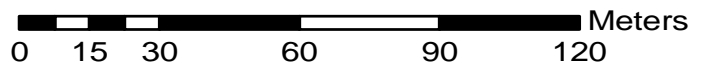


©Crown Copyright. All rights reserved. Harborough District Council 100023843 2004

Claybrook Parva Conservation Area



— Conservation Area Boundary

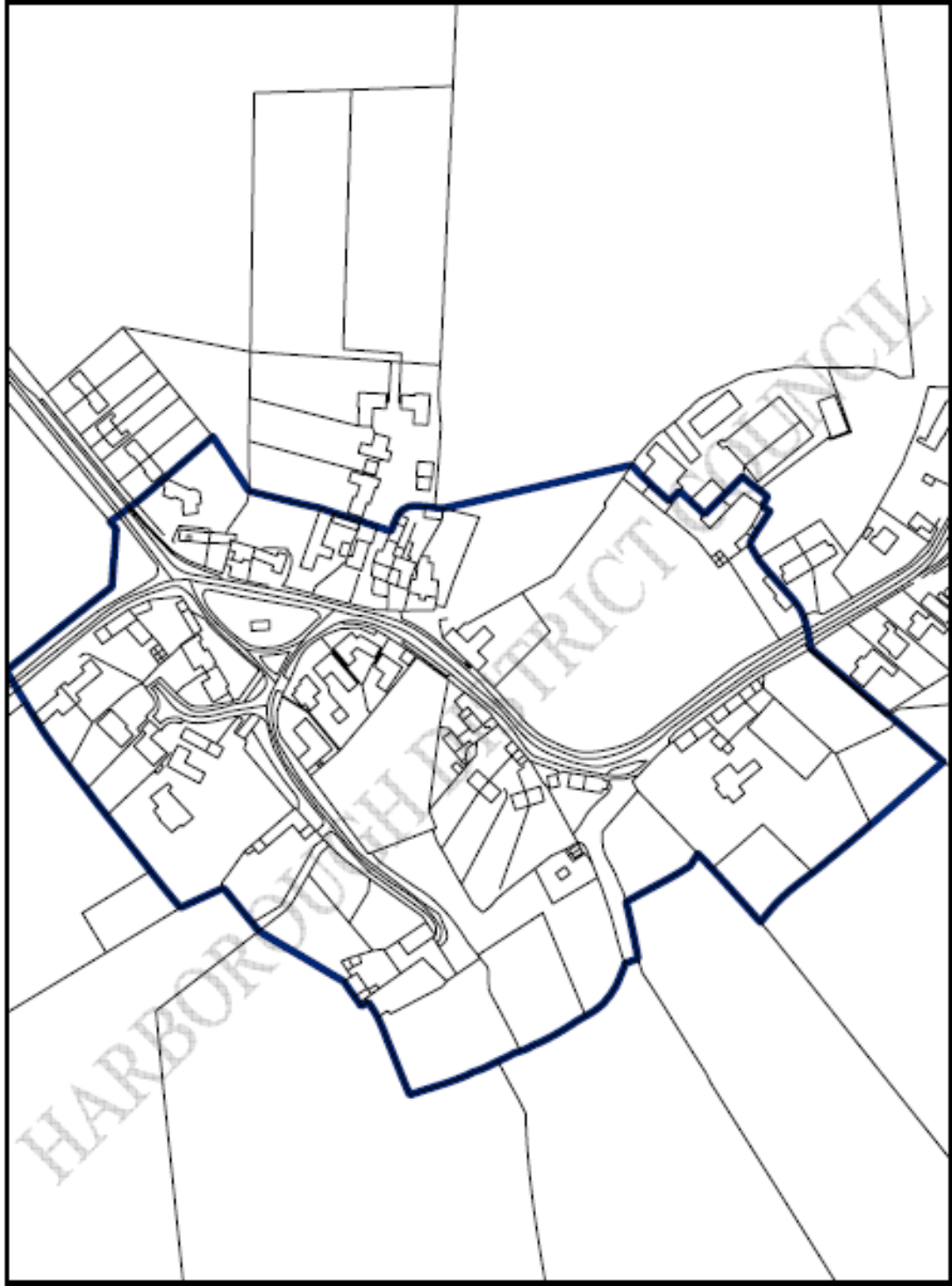


Designated: 1987
Boundary Revised: 16th July 2007

1:1,981



Drayton Conservation Area



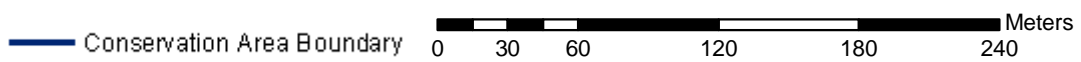
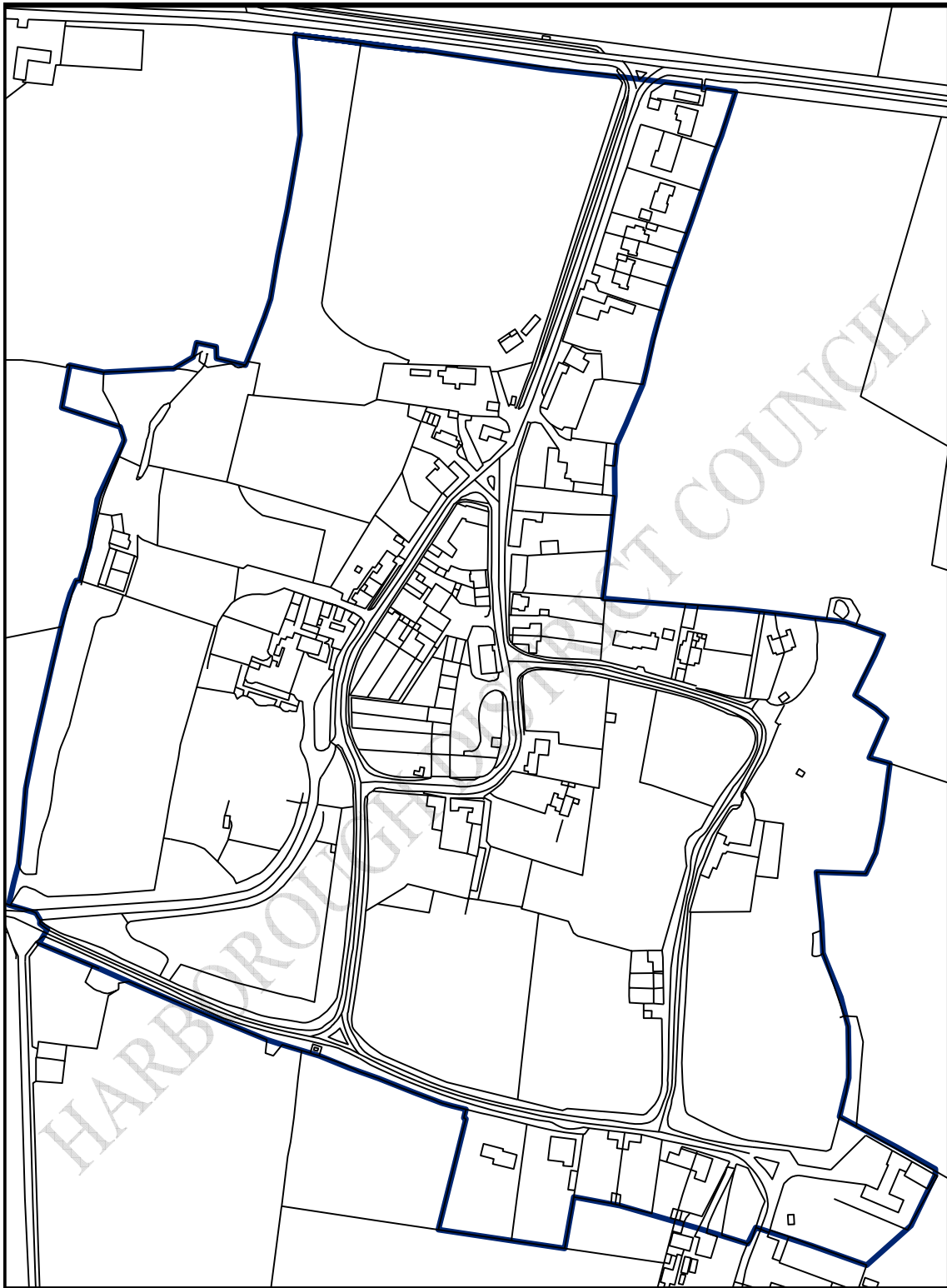
— Conservation Area Boundary 0 30 60 120 180 240 Meters

Designated 1975
Boundary Revised: 10th July 2006

1:2,412 

©Crown Copyright. All rights reserved. Harborough District Council 100023843 2004

East Langton Conservation Area



Designated 1972
Boundary Revised 9th March 2005

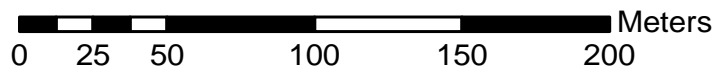
1:2,654



East Norton Conservation Area



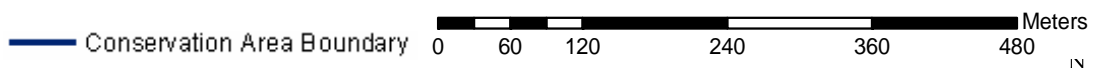
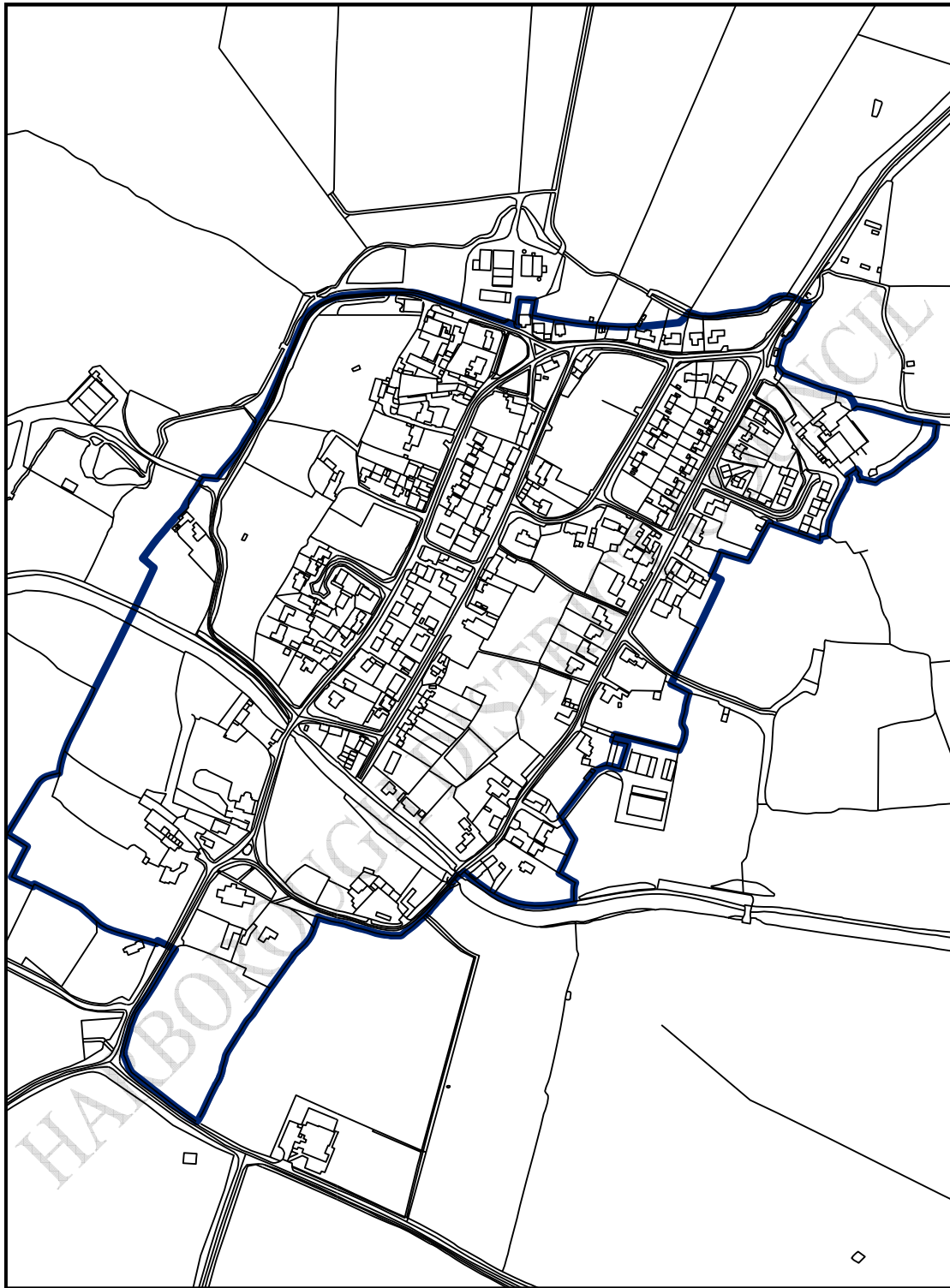
— Conservation Area Boundary



Designated: 1994
Boundary Revised: 16th July 2007

1:2,921 

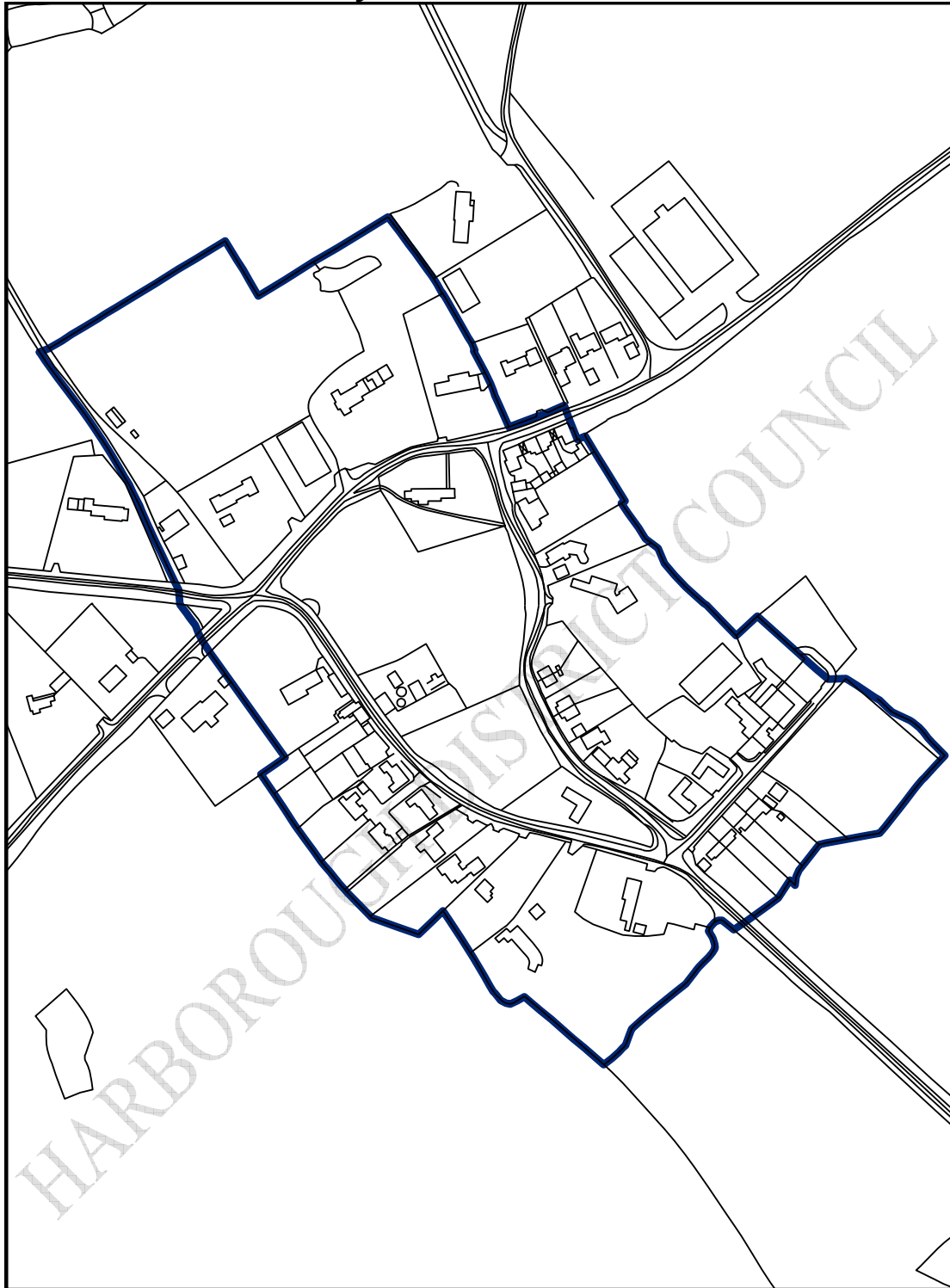
Foxton Conservation Area



— Conservation Area Boundary
Designated 1975
Boundary Revised: 10th July 2006


1:4,855 

Gaulby Conservation Area

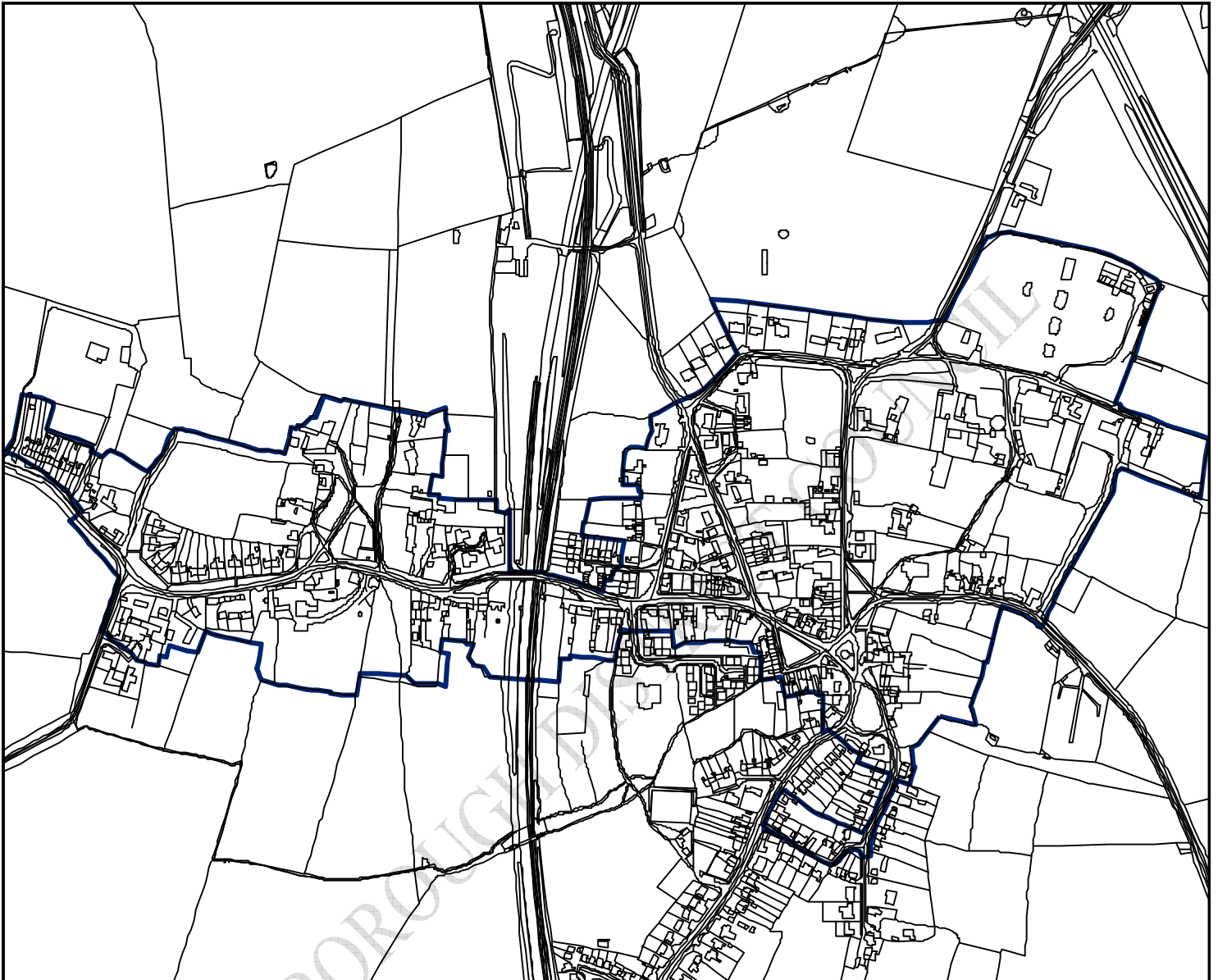


— Conservation Area Boundary 0 35 70 140 210 280 Meters

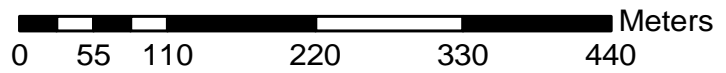
Designated 1994
Boundary Revised: 16th July 2007

1:3,099 

Great Bowden Conservation Area



— Conservation Area Boundary



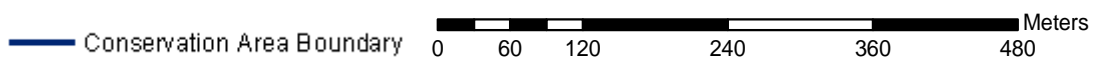
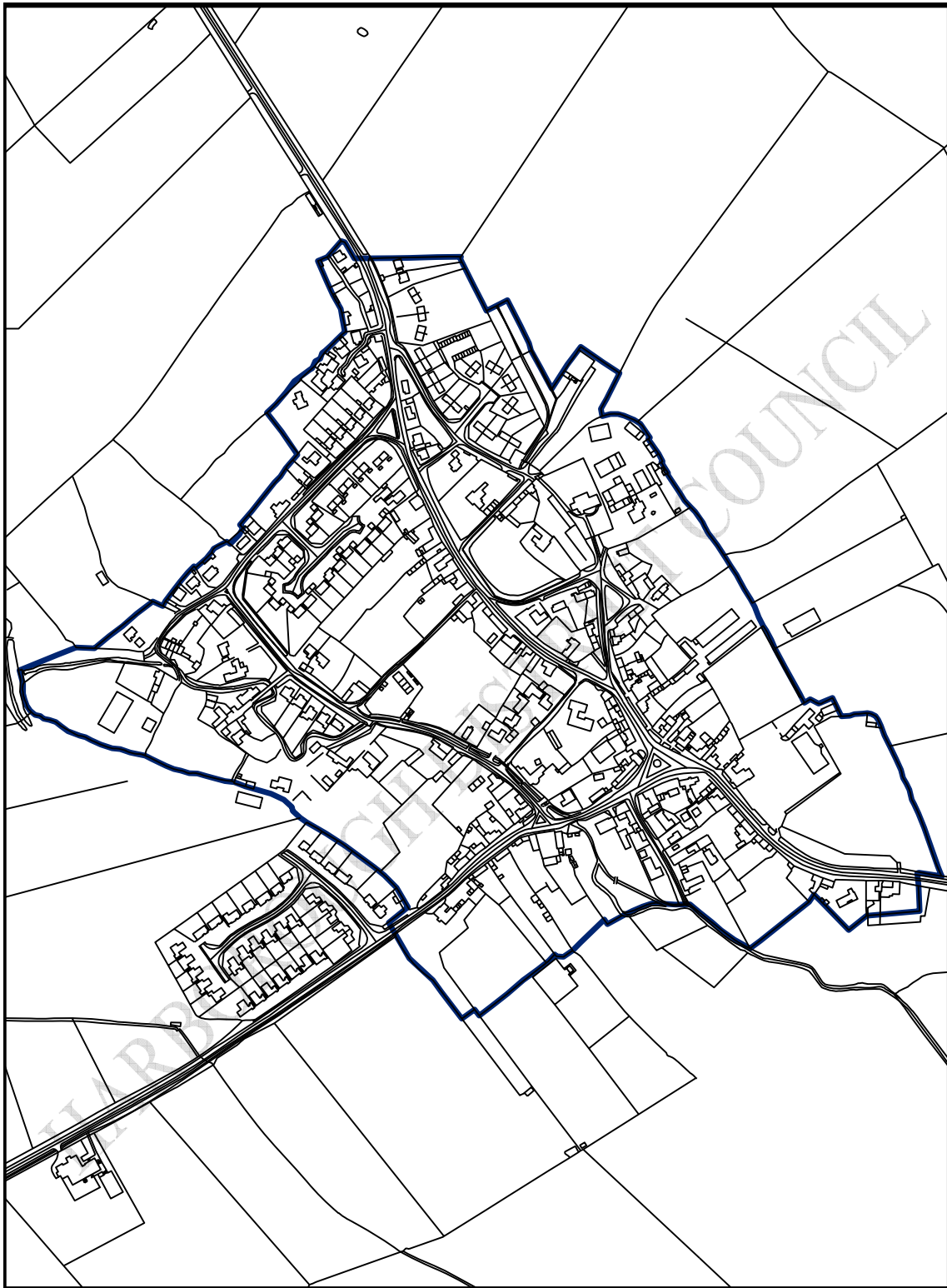
Designated: 1974
Boundary Revised: 9th March 2005

1:5,592



©Crown Copyright. All rights reserved. Harborough District Council 100023843 2004

Great Easton Conservation Area

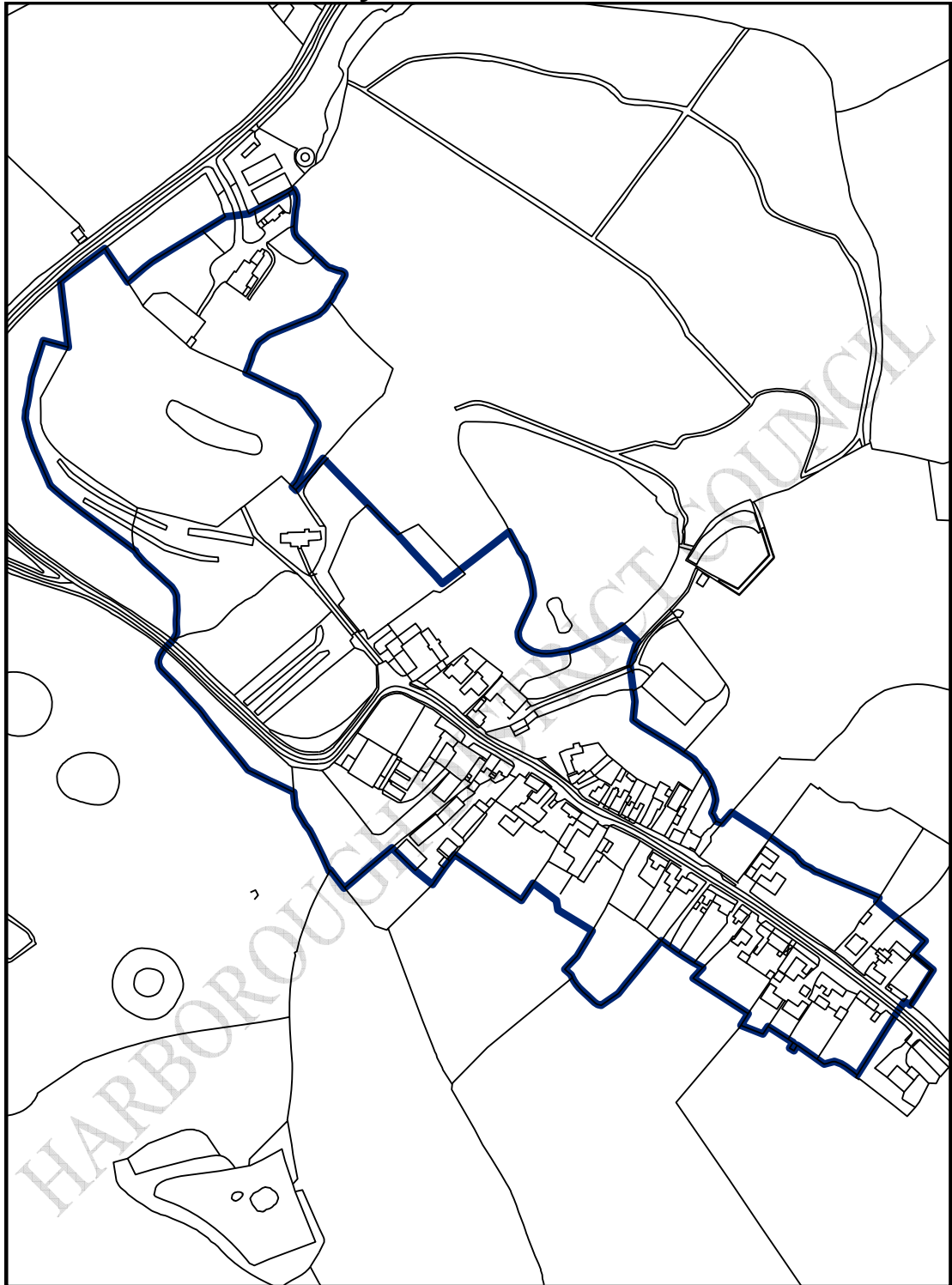


Designated 1974
Boundary Revised 9th March 2005

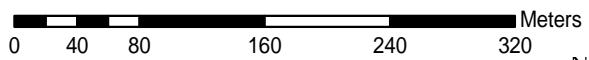
1:4,979



Gumley Conservation Area



— Conservation Area Boundary

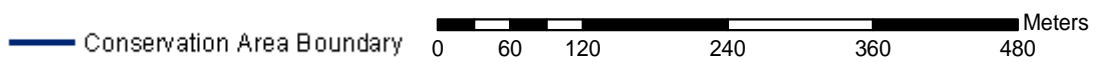
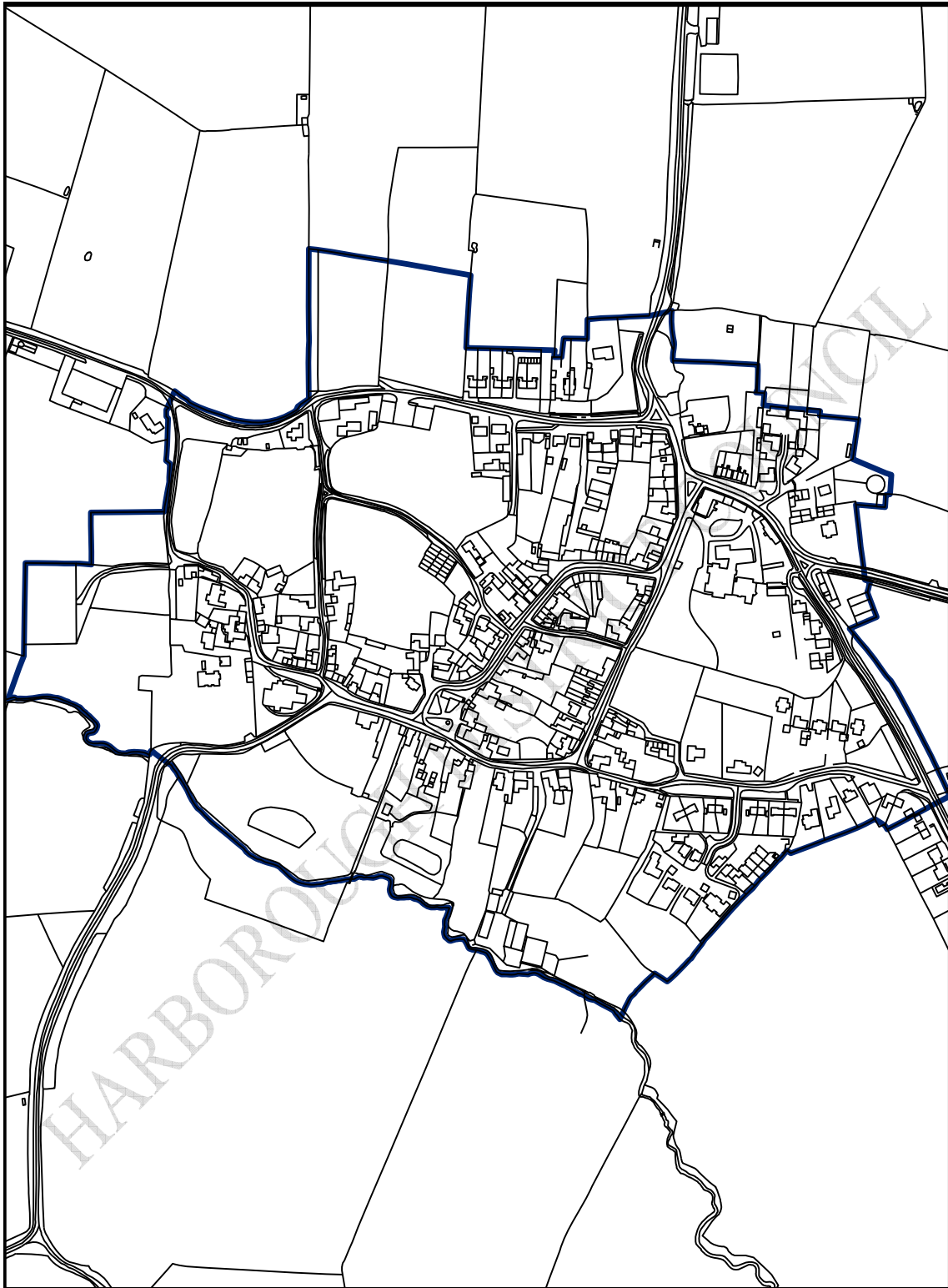


Designated 1976
Boundary Revised: 16th July 2007

1:3,574



Hallaton Conservation Area

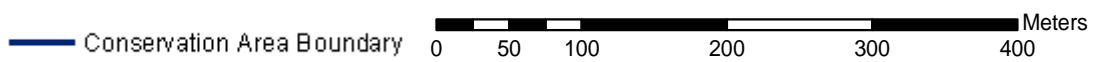
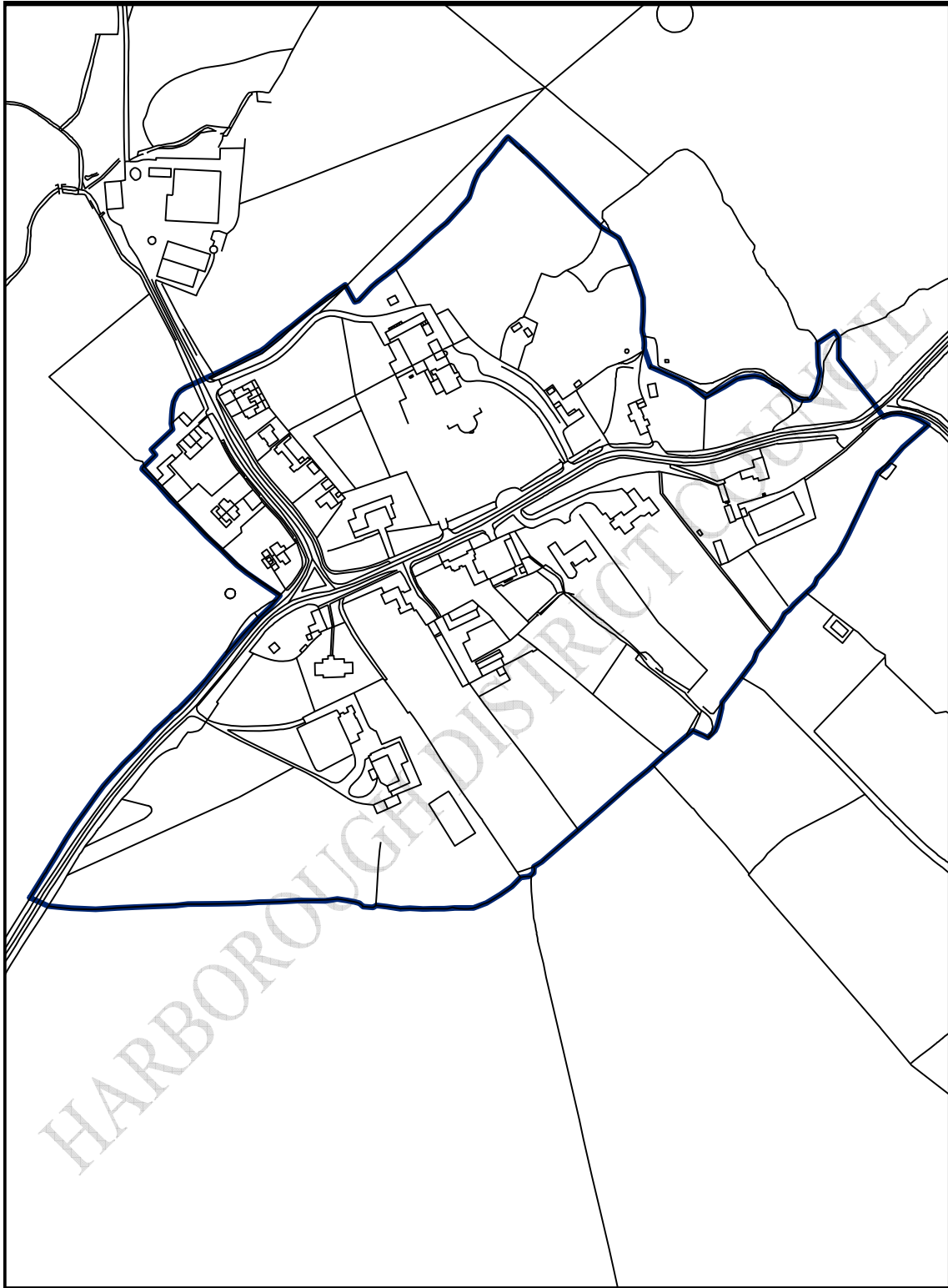


Designated 1973
Boundary Revised 9th March 2005

1:4,603



Horninghold Conservation Area

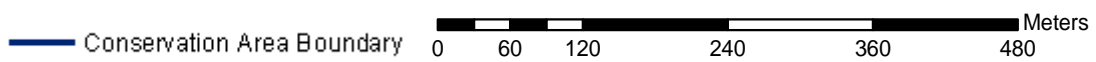
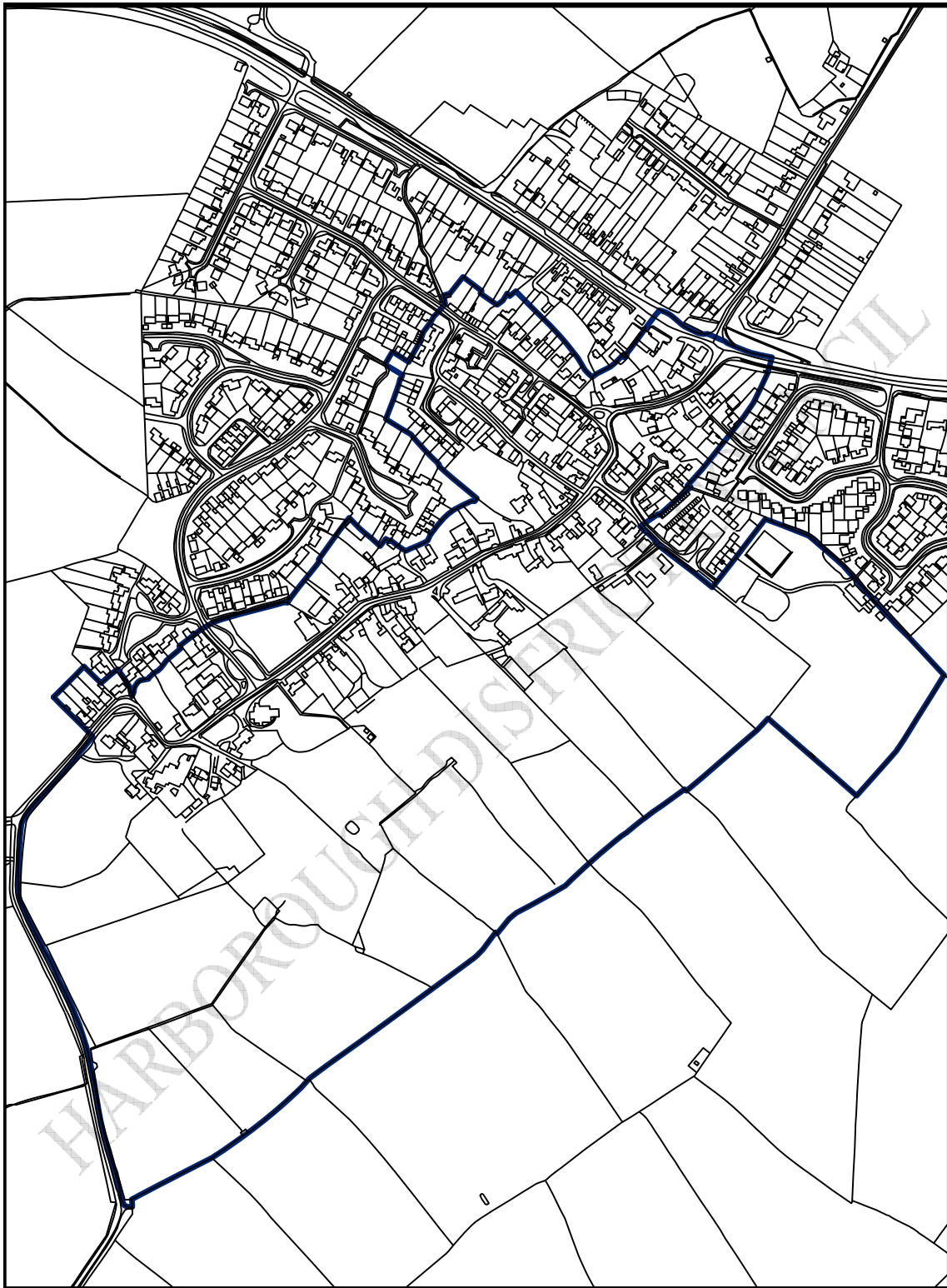


Designated 1973
Boundary Revised 9th March 2005

1:3,677



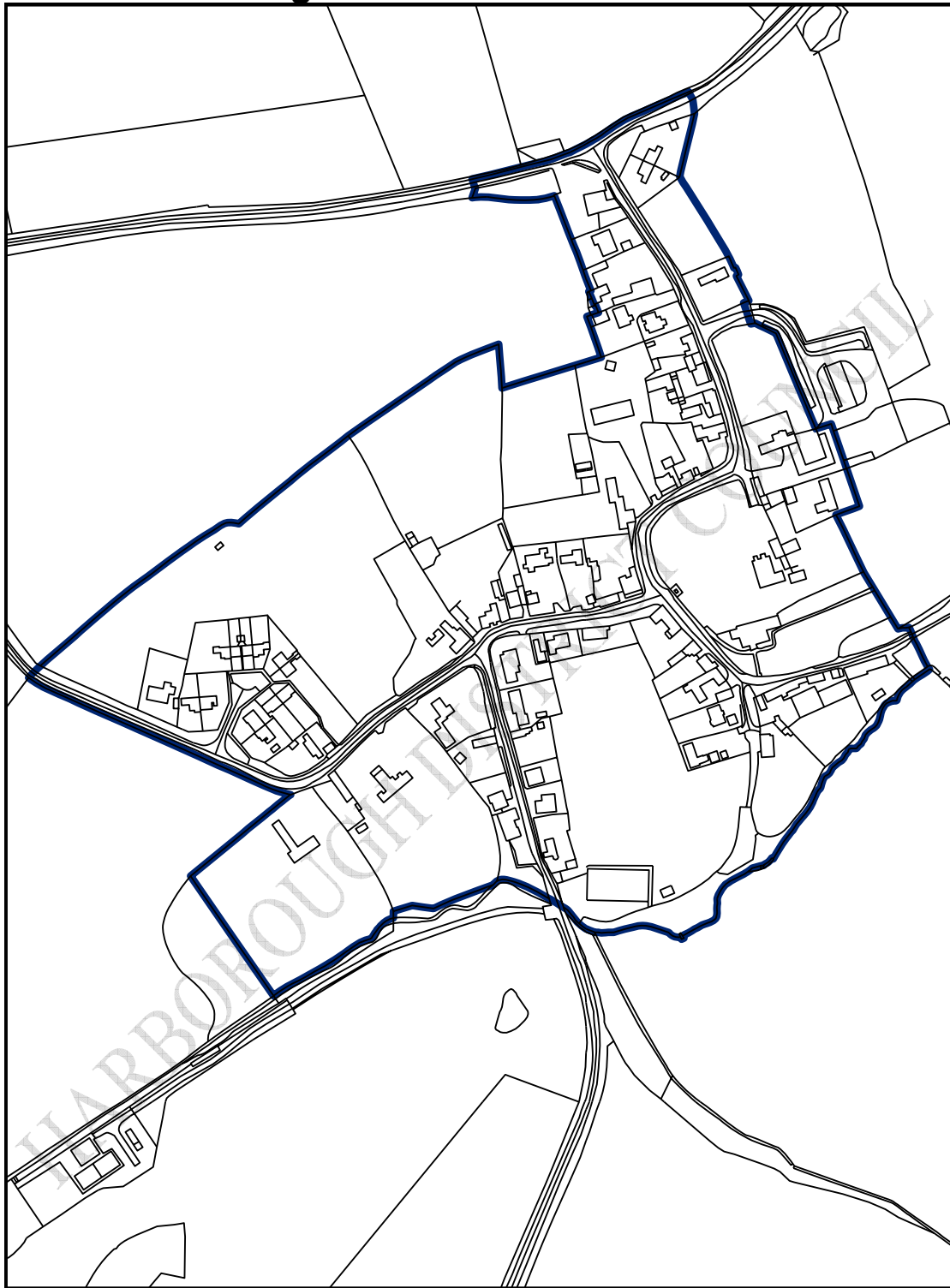
Houghton on the Hill Conservation Area



Designated 1973
Boundary Revised: 9th March and 18th May 2005

1:5,406 

Hungarton Conservation Area

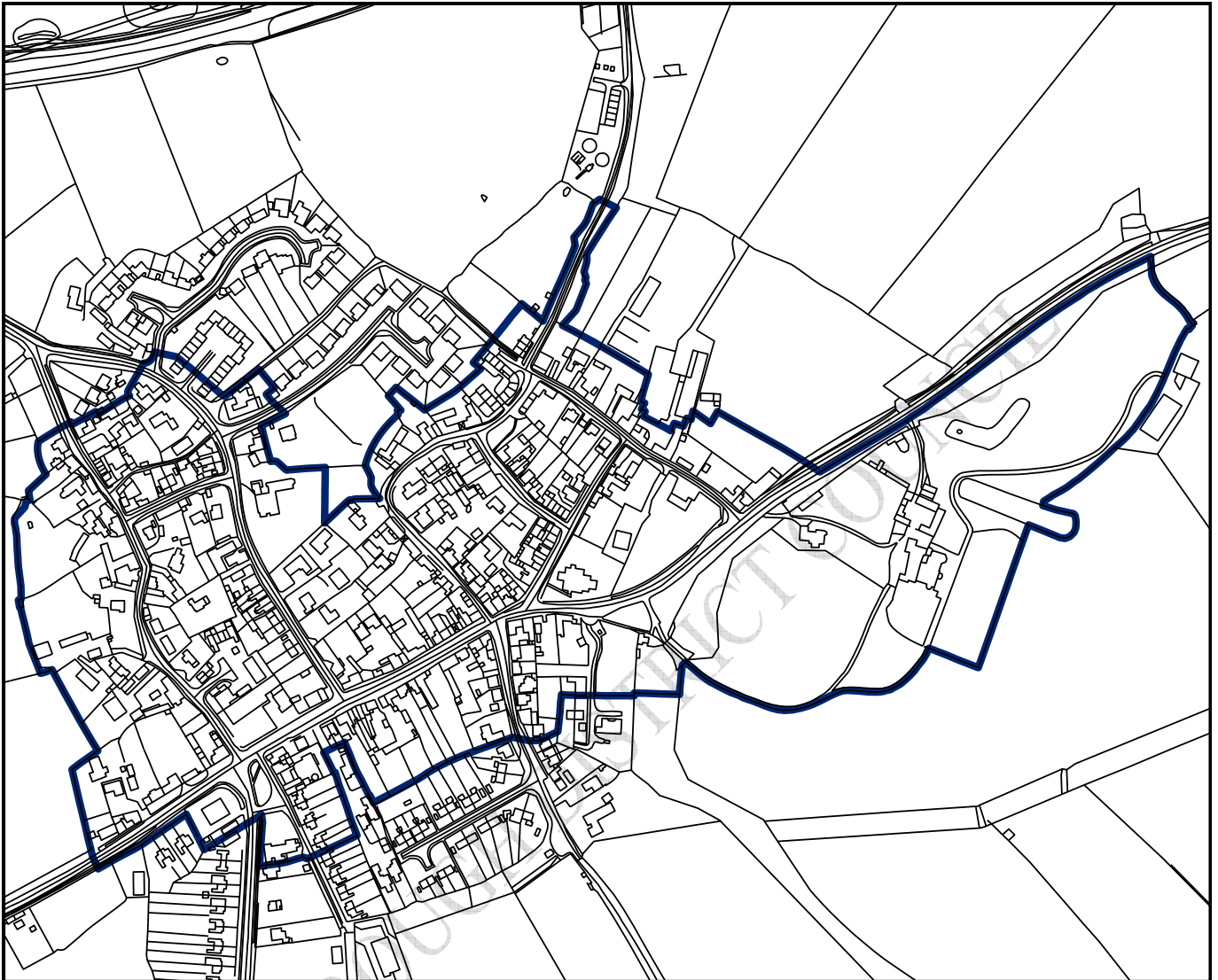


— Conservation Area Boundary 0 37.5 75 150 225 300 Meters

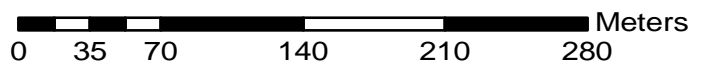
Designated 1975
Boundary Revised: 10th July 2006

1:3,158 

Husbands Bosworth Conservation Area



— Conservation Area Boundary

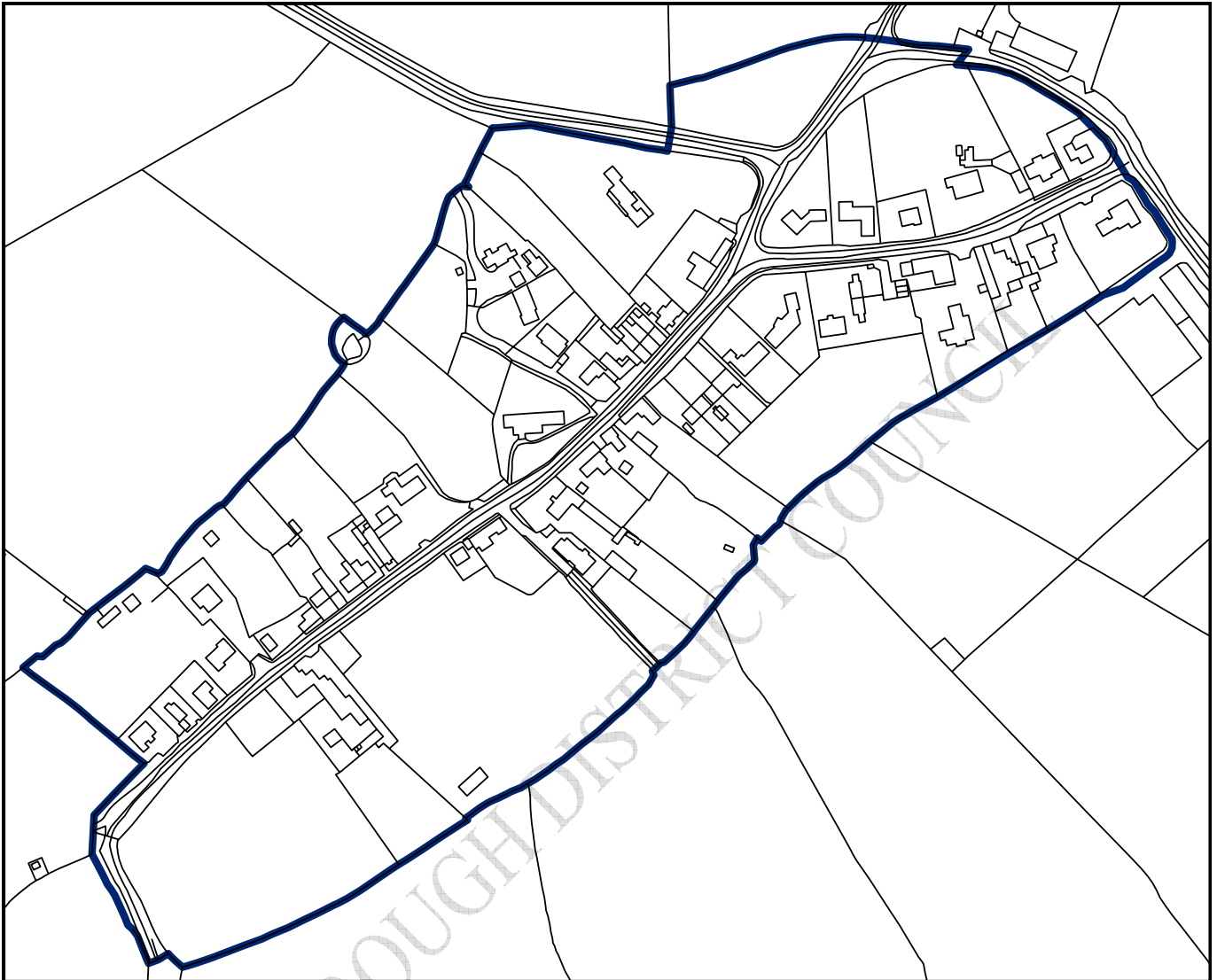


Designated: 1987
Boundary Revised: 16th July 2007

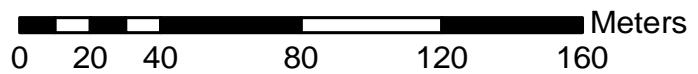
1:4,198



Illston on the Hill Conservation Area



— Conservation Area Boundary

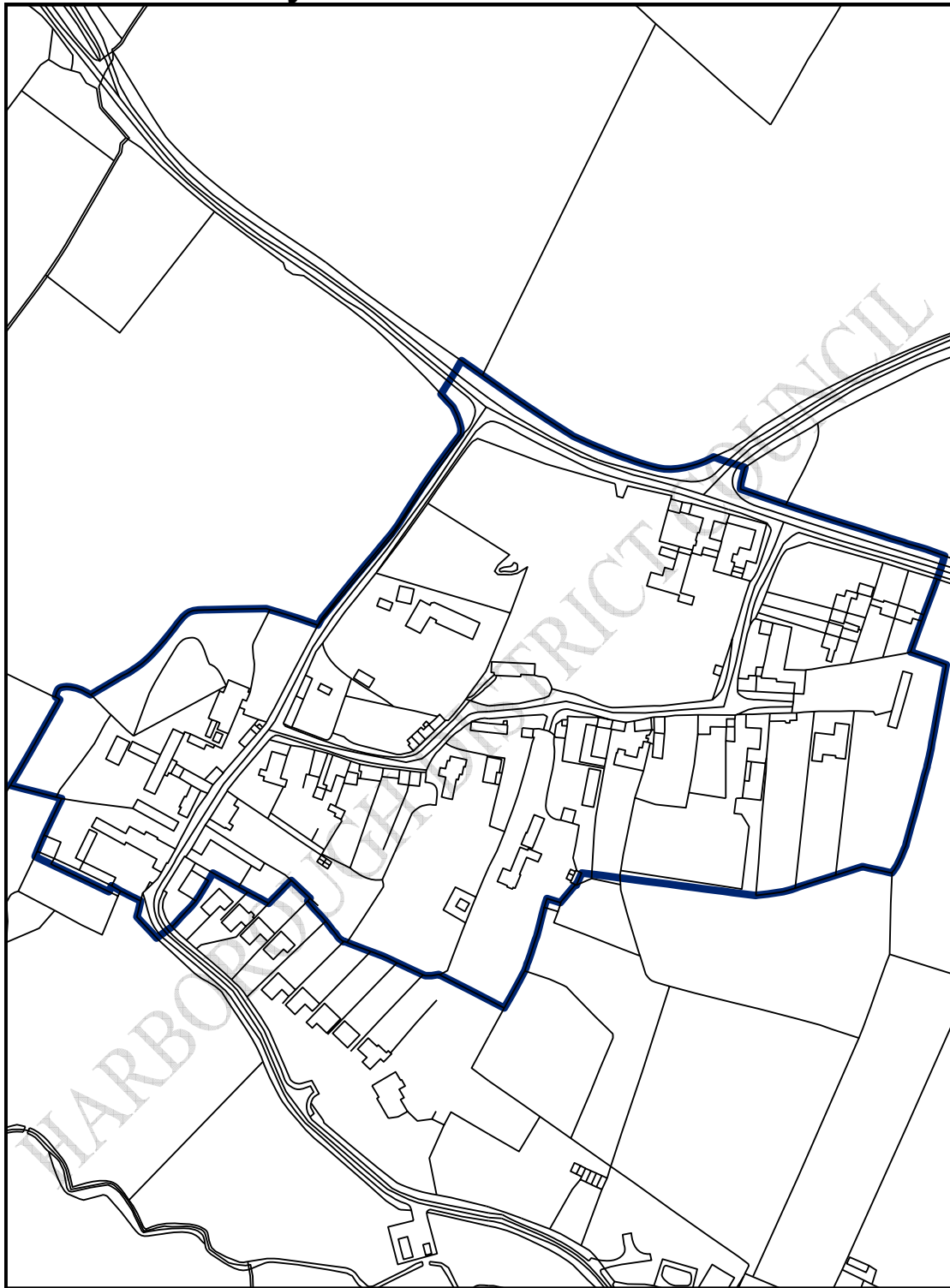


Designated: 1994
Boundary Revised: 16th July 2007

1:2,511



Keyham Conservation Area

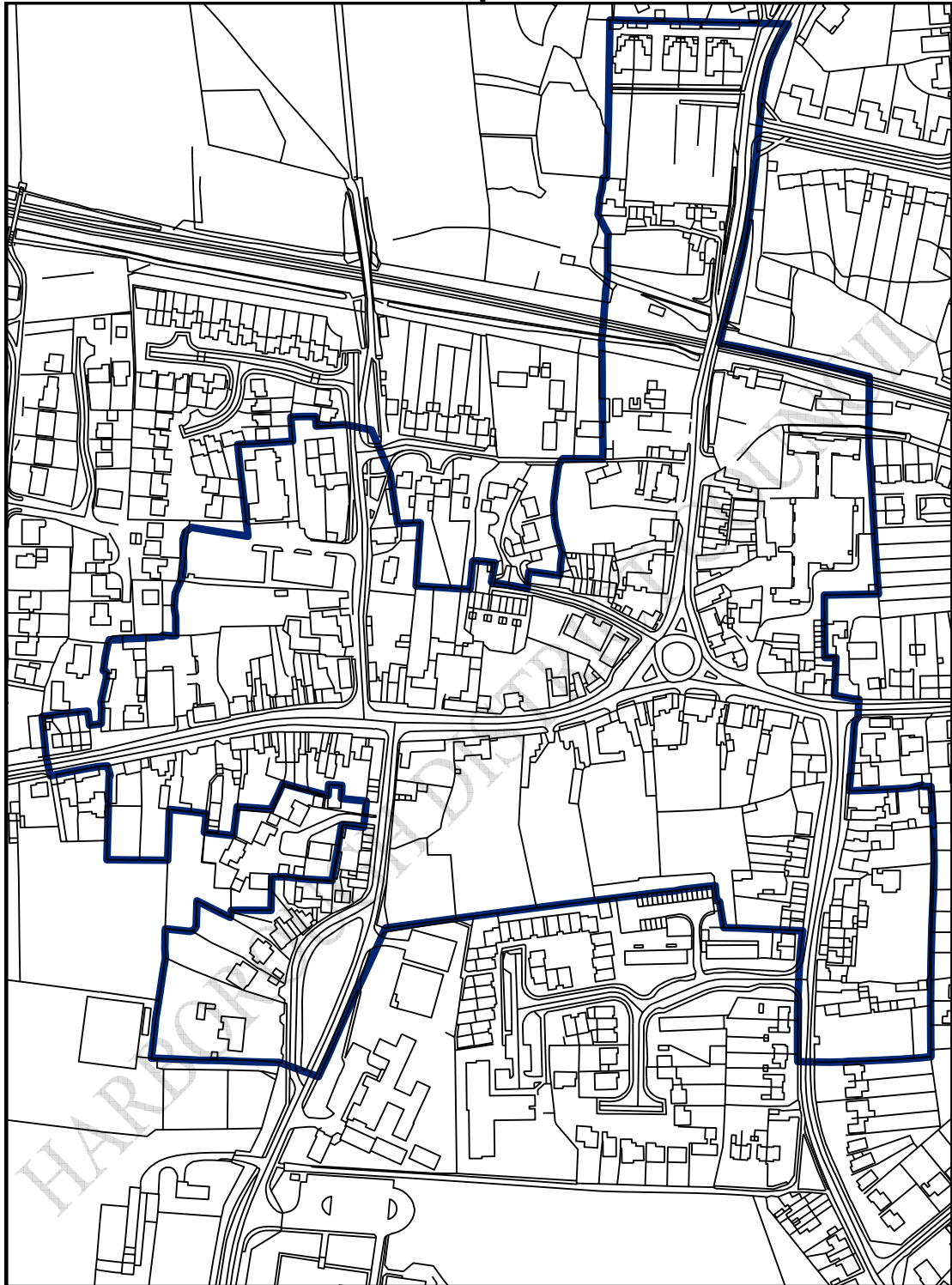


— Conservation Area Boundary 0 30 60 120 180 240 Meters

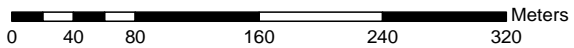
Designated 1975
Boundary Revised: 10th July 2006

1:2,658 

Kibworth Beauchamp Conservation Area



— Conservation Area Boundary

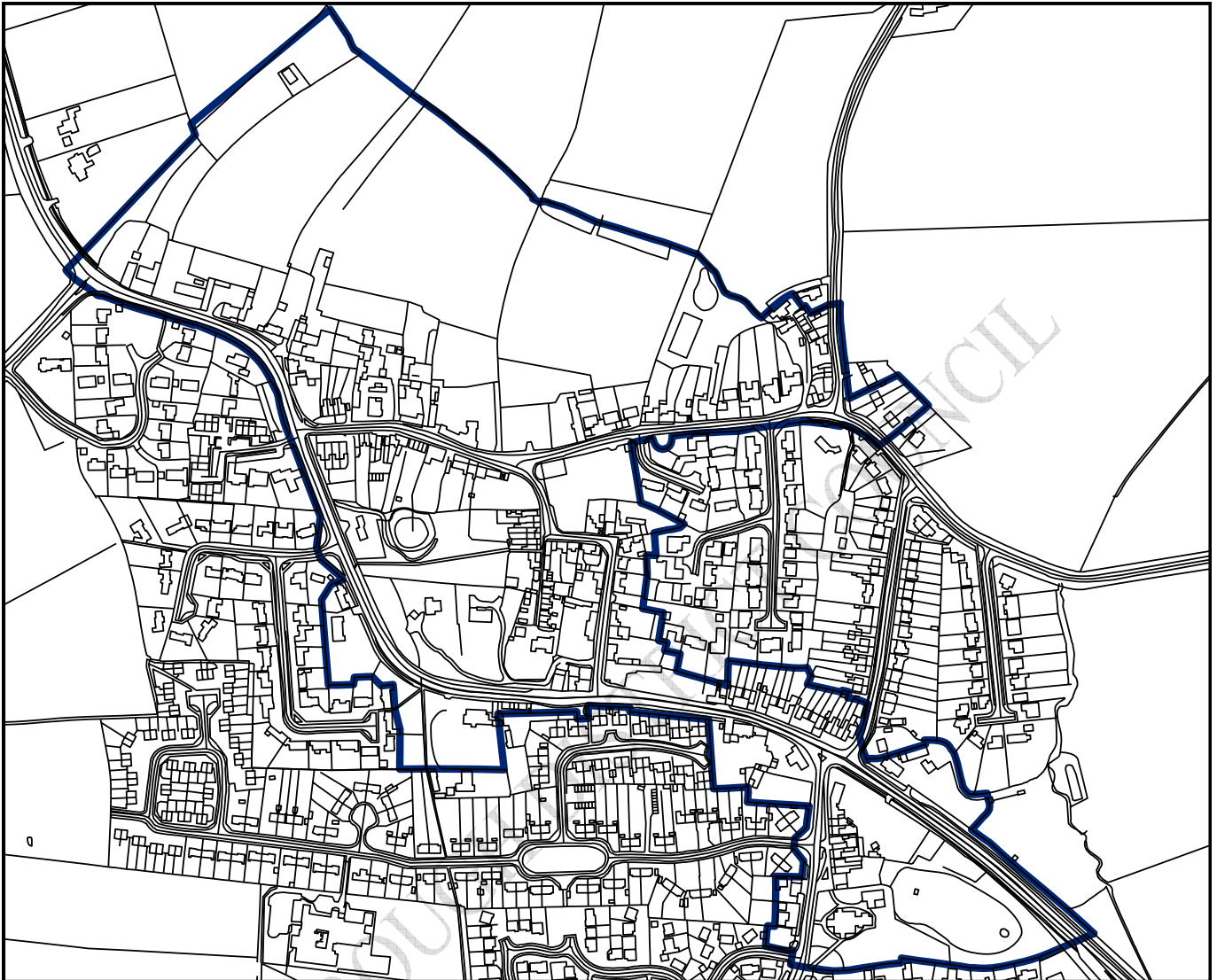


Designated 1982; Previously Revised 1994
Boundary Revised: 16th July 2007

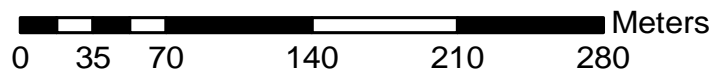
1:2,851



Kibworth Harcourt Conservation Area



— Conservation Area Boundary



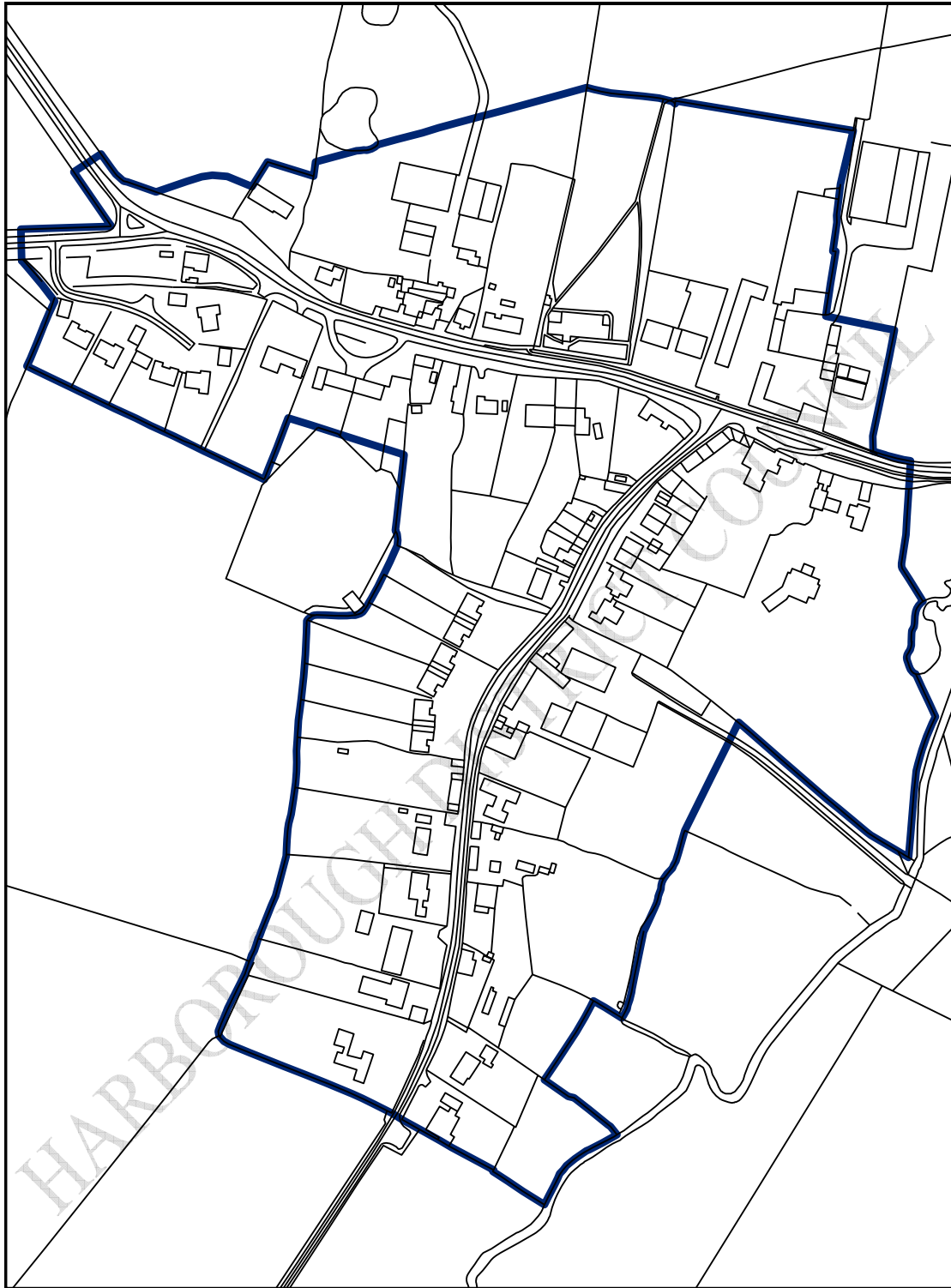
Designated: 1982; Previously Revised 1994
Boundary Revised: 16th July 2007

1:4,300

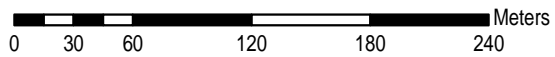


©Crown Copyright. All rights reserved. Harborough District Council 100023843 2004

Kimcote Conservation Area



— Conservation Area Boundary

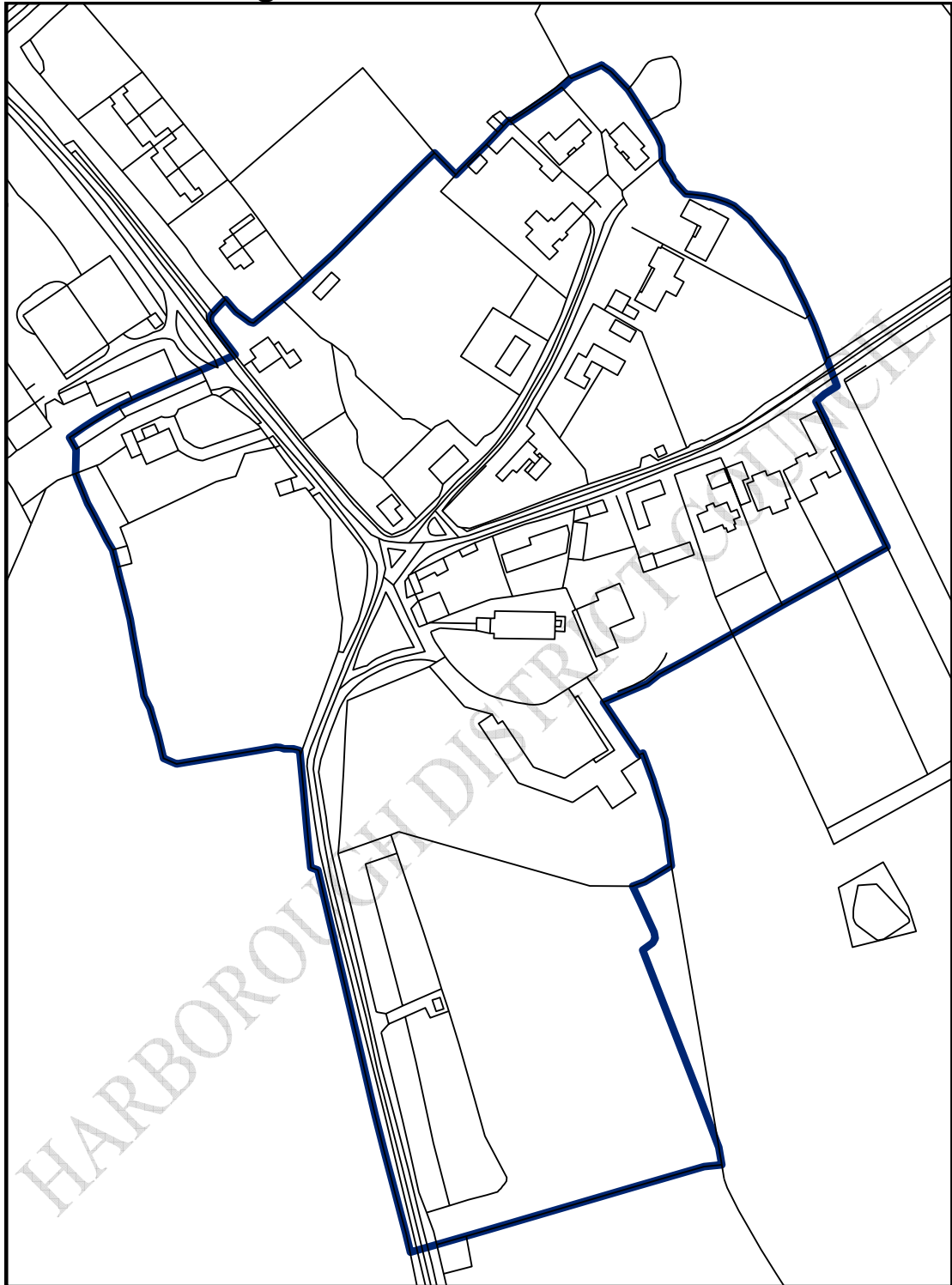


Designated 1977
Boundary Revised: 16th July 2007

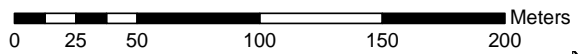
1:2,548



Kings Norton Conservation Area



— Conservation Area Boundary

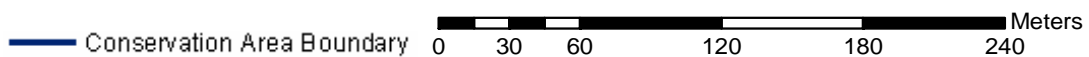


Designated 1994
Boundary Revised: 16th July 2007

1:1,897



Laughton Conservation Area

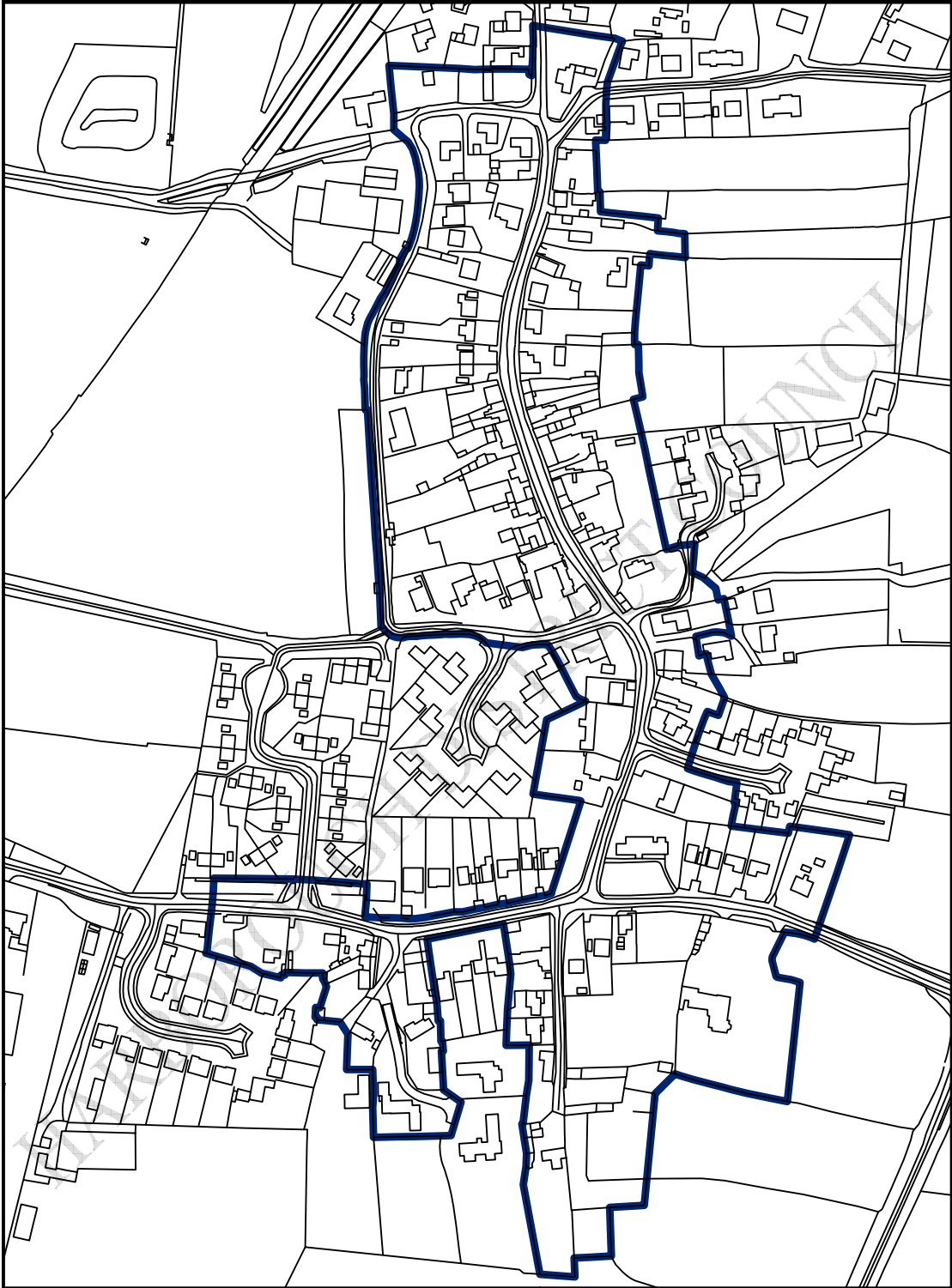


Designated 1975
Boundary Revised: 10th July 2006

1:2,745



Leire Conservation Area

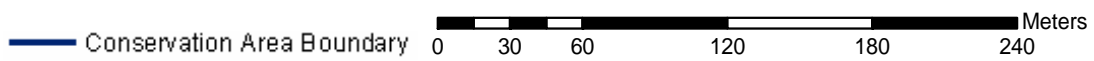


— Conservation Area Boundary 0 35 70 140 210 280 Meters
IN

Designated 1975
Boundary Revised: 10th July 2006

1:2,956 ▲

Loddington Conservation Area

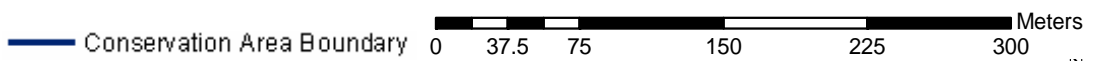
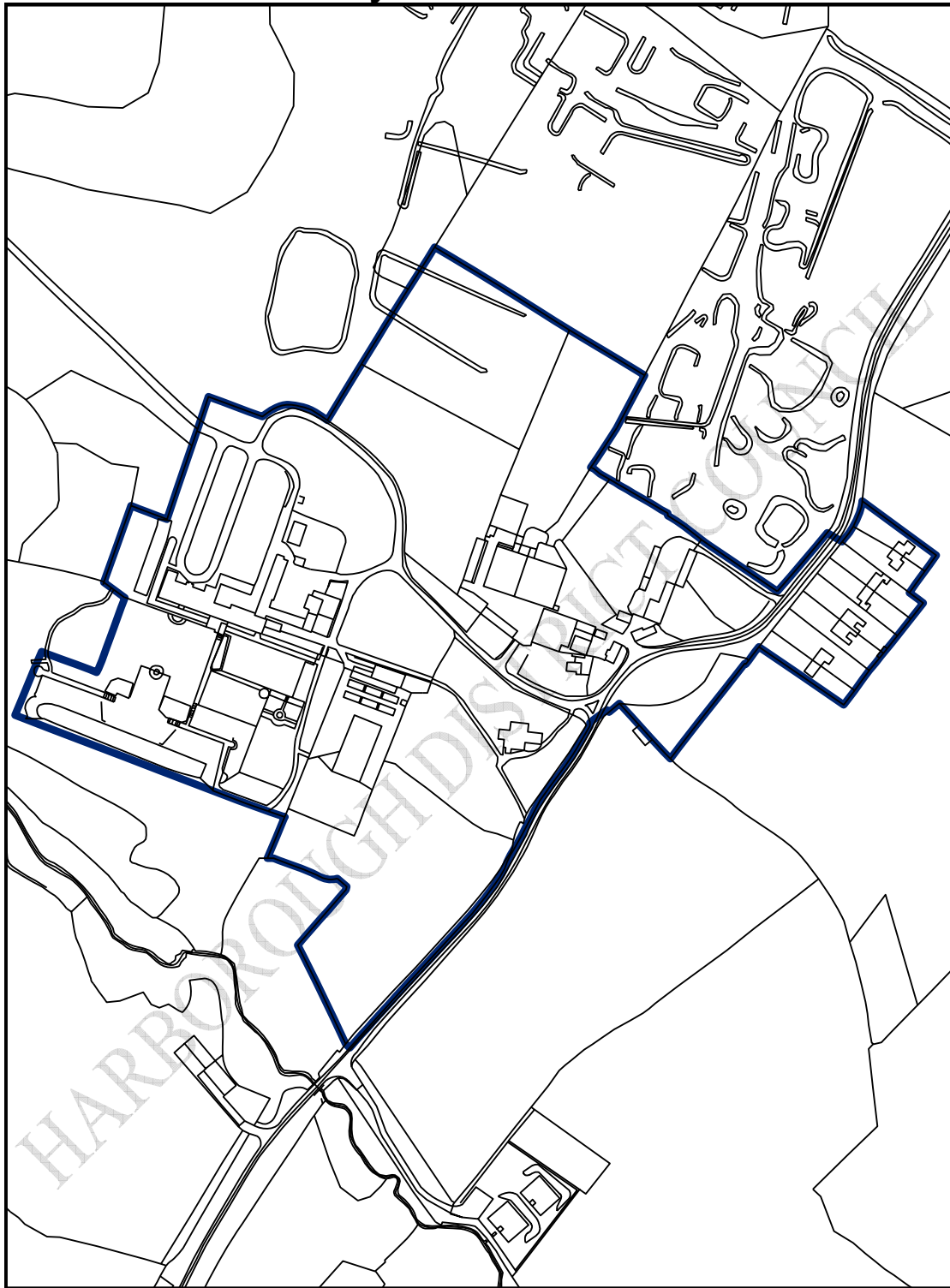


Boundary Designated: 10th July 2006

1:3,580



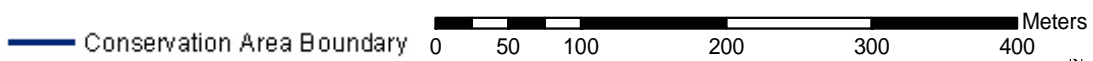
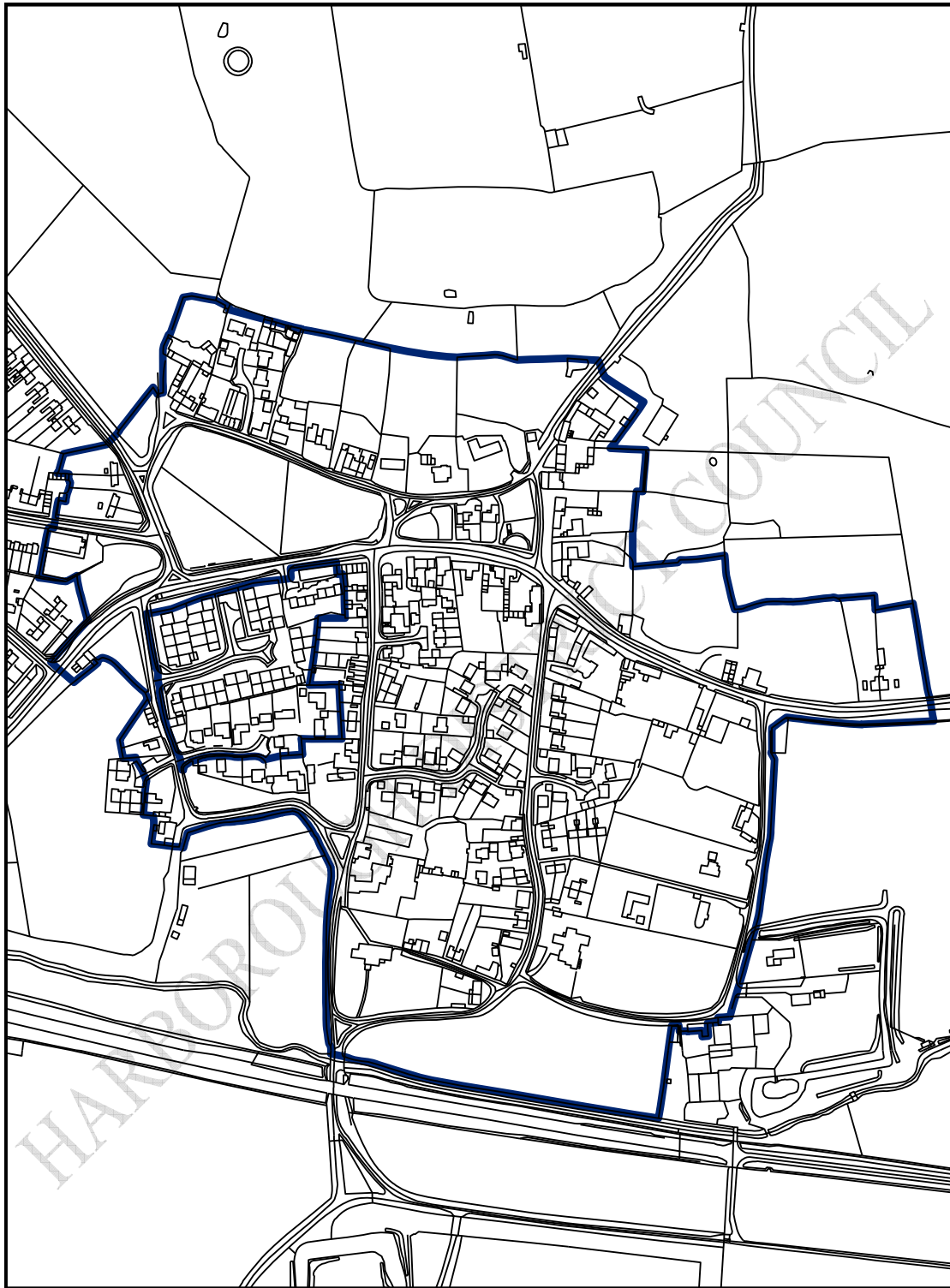
Lowesby Conservation Area



Designated 1975
Boundary Revised: 10th July 2006

1:3,101 

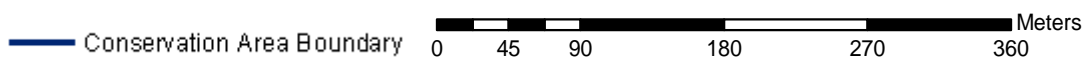
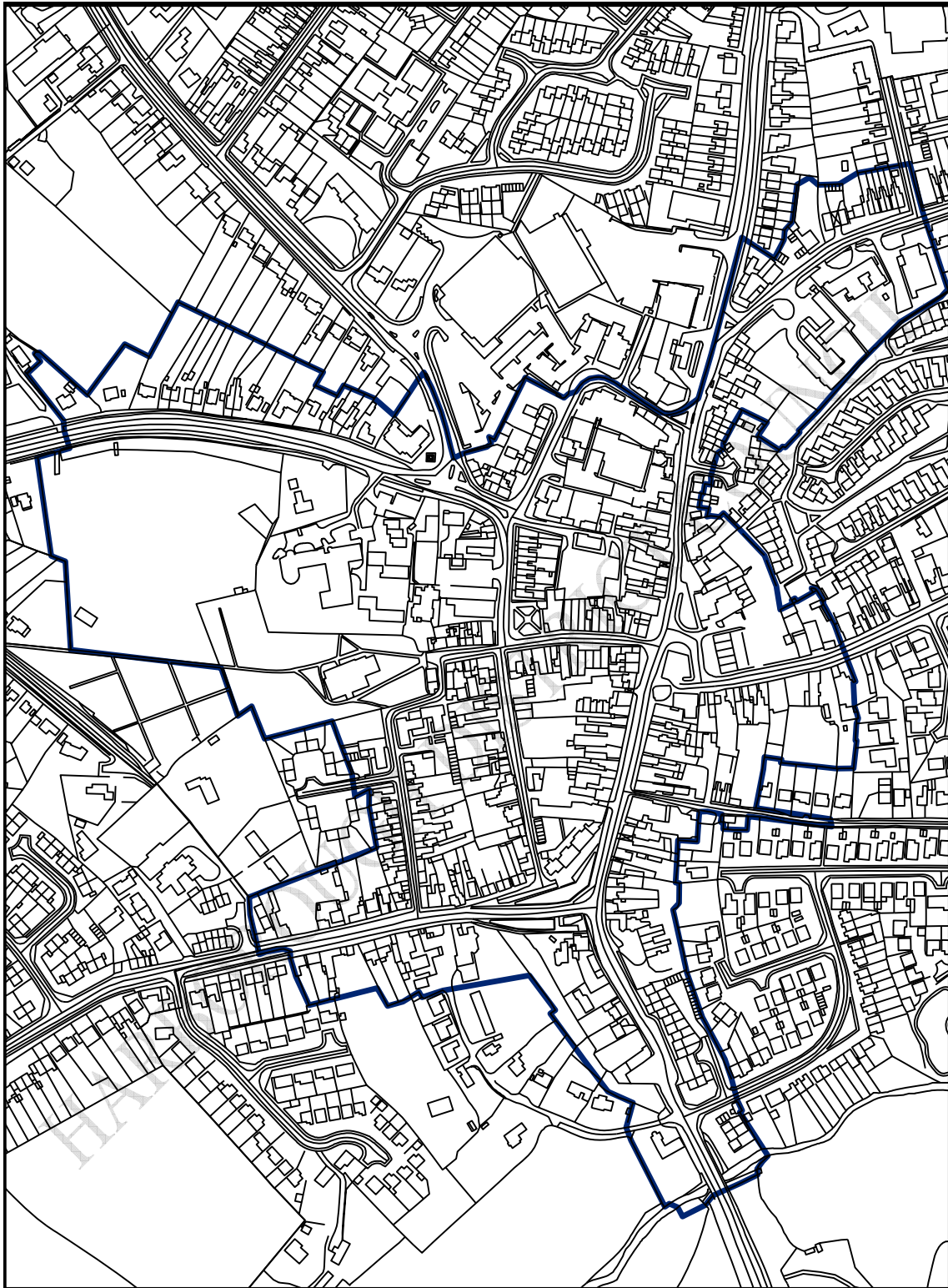
Lubenham Conservation Area



Designated 1975
Boundary Revised: 10th July 2006

1:4,006 

Lutterworth Conservation Area

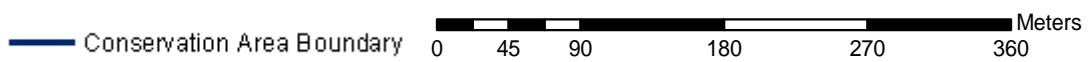
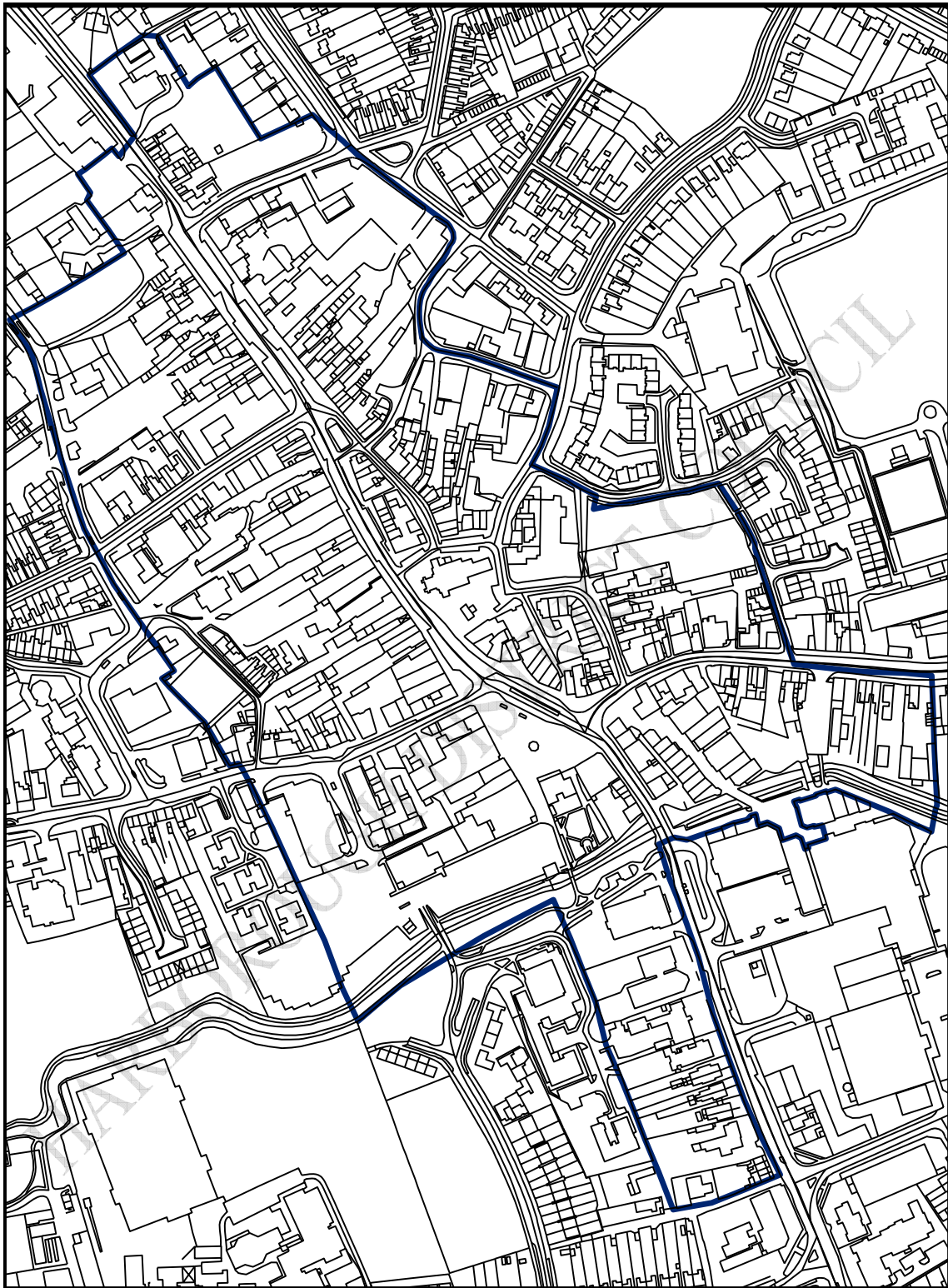


Designated 1972
Boundary Revised 9th March 2005

1:3,825



Market Harborough Conservation Area

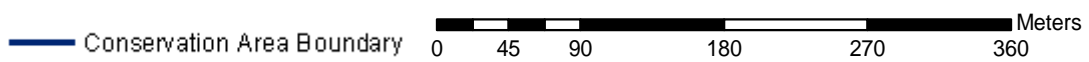
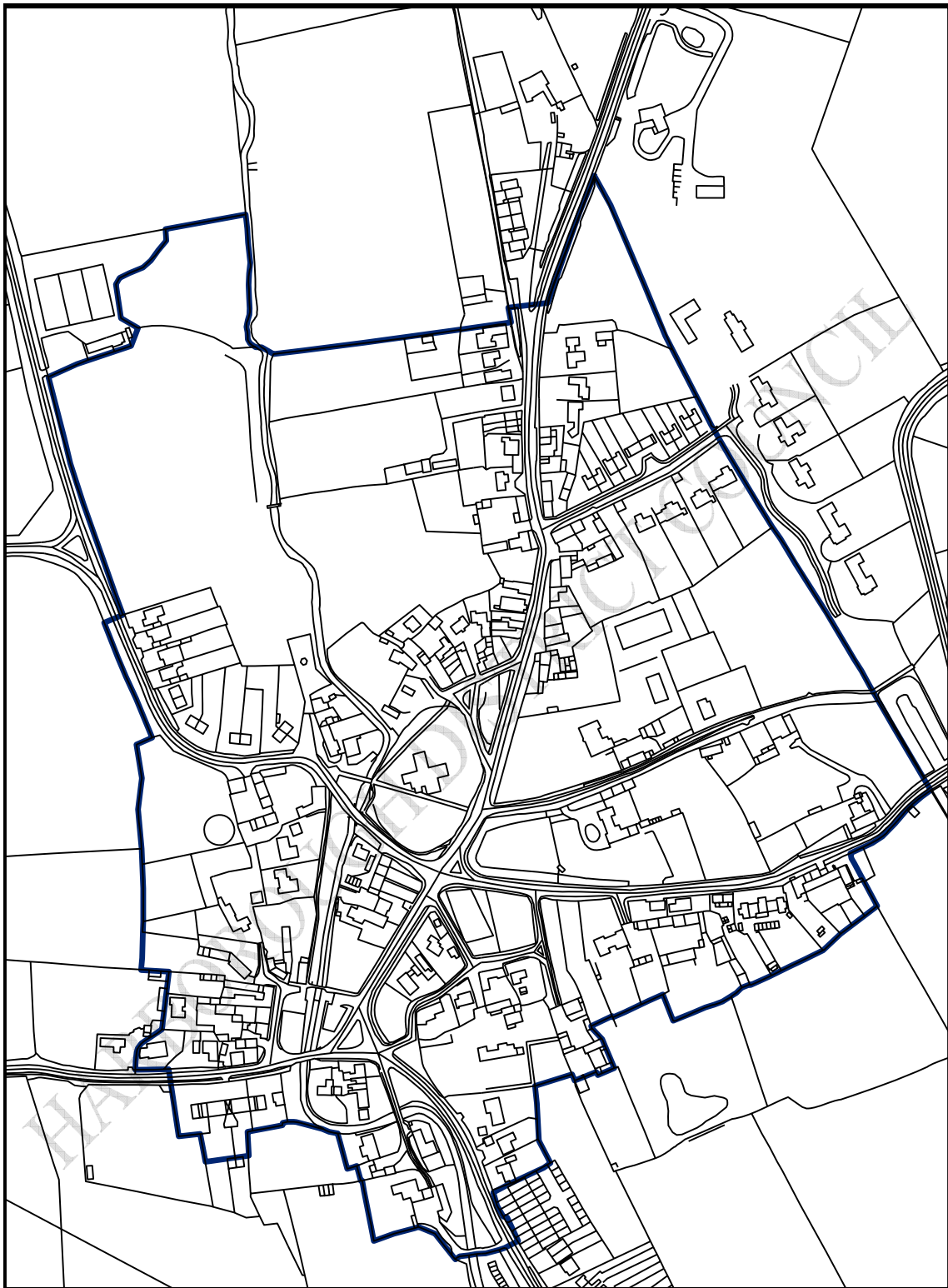


Designated 1969
Boundary Revised 9th March 2005

1:3,410



Medbourne Conservation Area

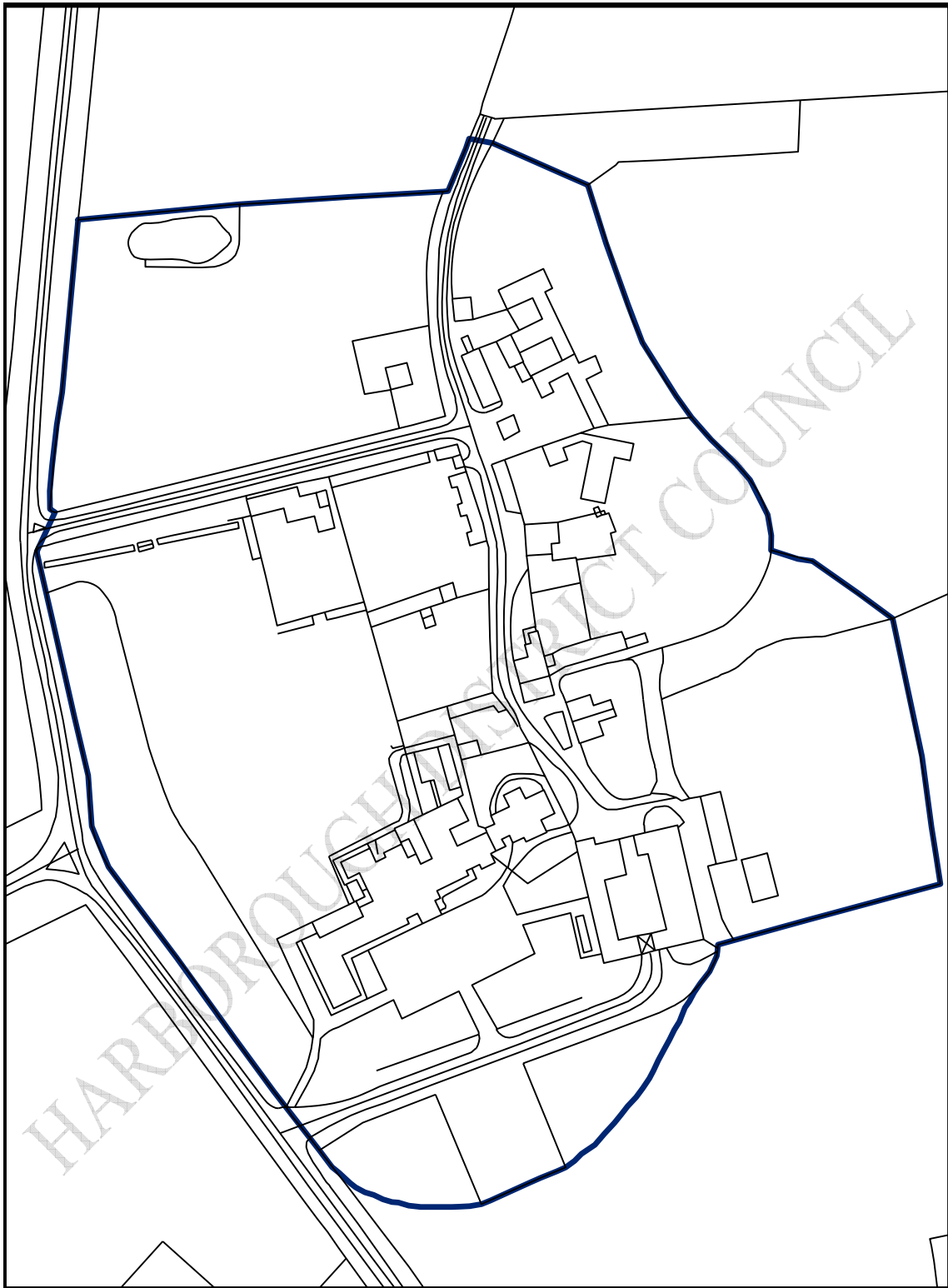


Designated 1973
Boundary Revised 9th March 2005

1:3,565



Nevill Holt Conservation Area

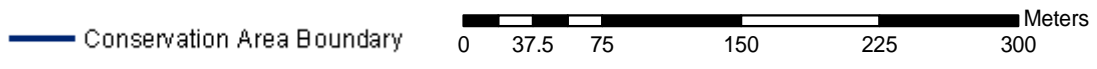
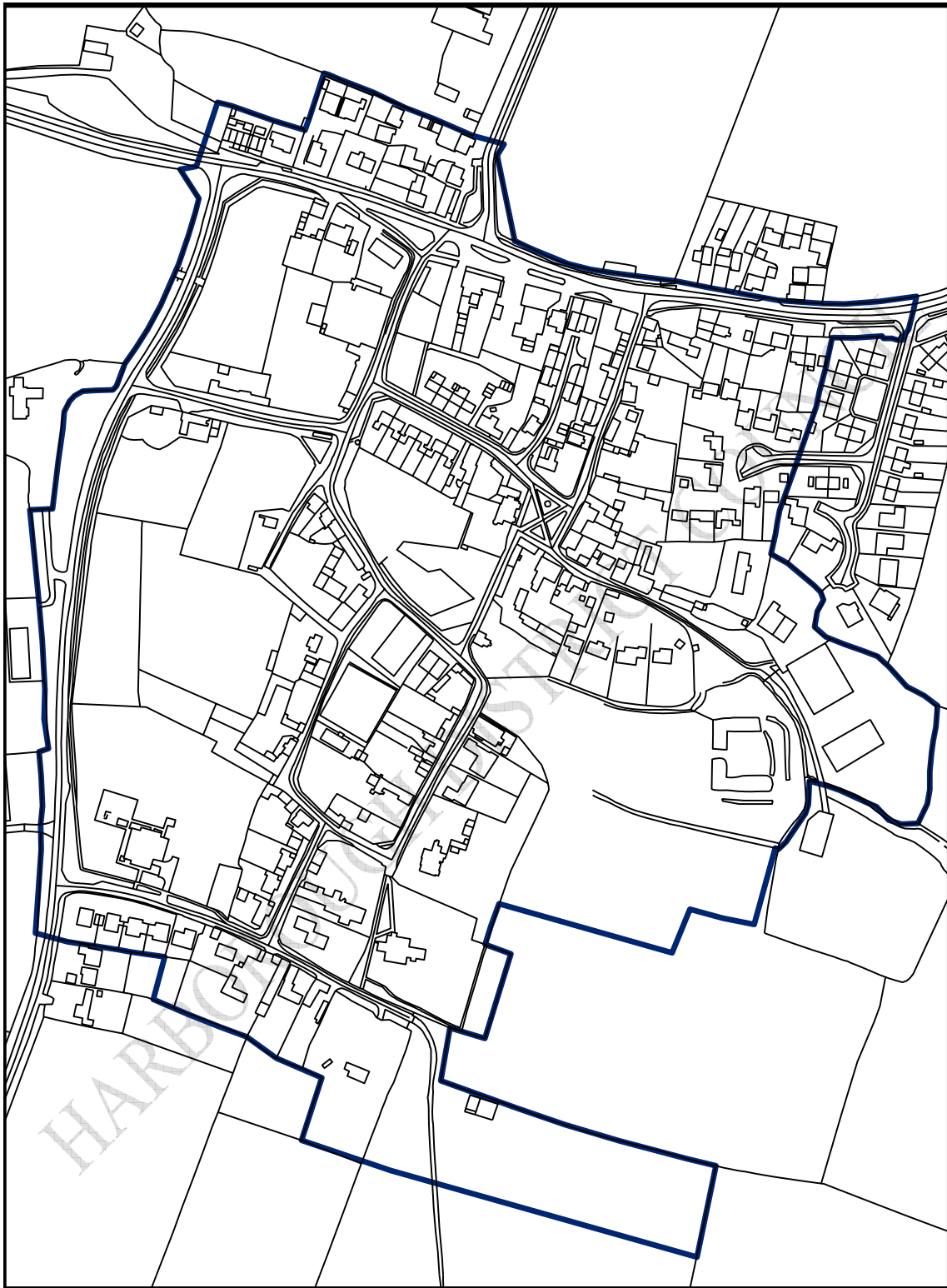


Designated 1974
Boundary Revised 9th March 2005

1:1,640



North Kilworth Conservation Area

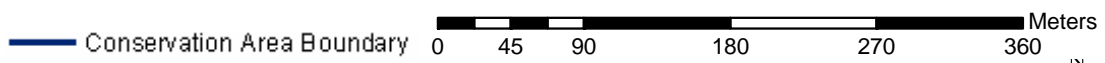
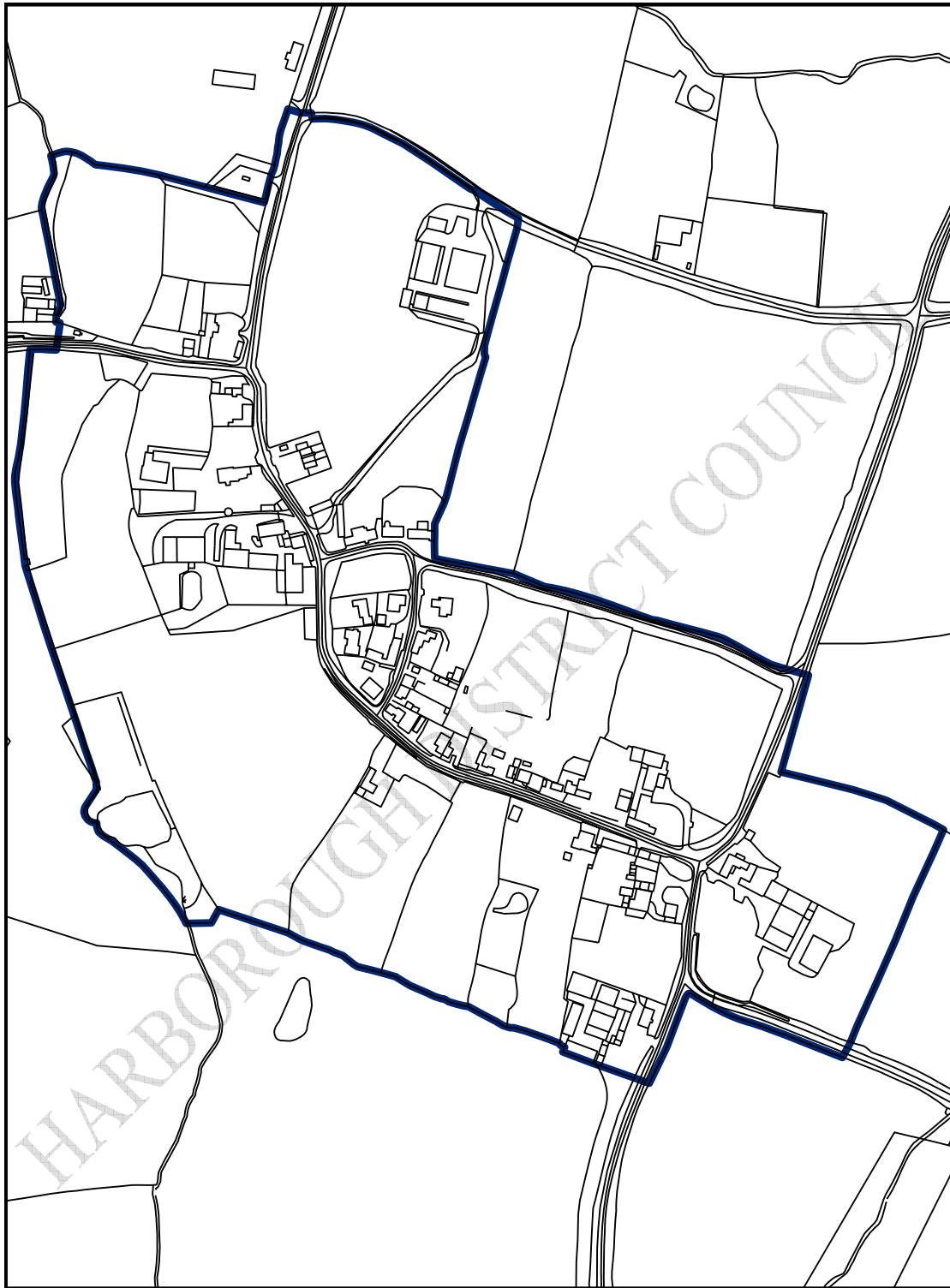


Designated 1972
Boundary Revised 9th March and 18th May 2005

1:3,325



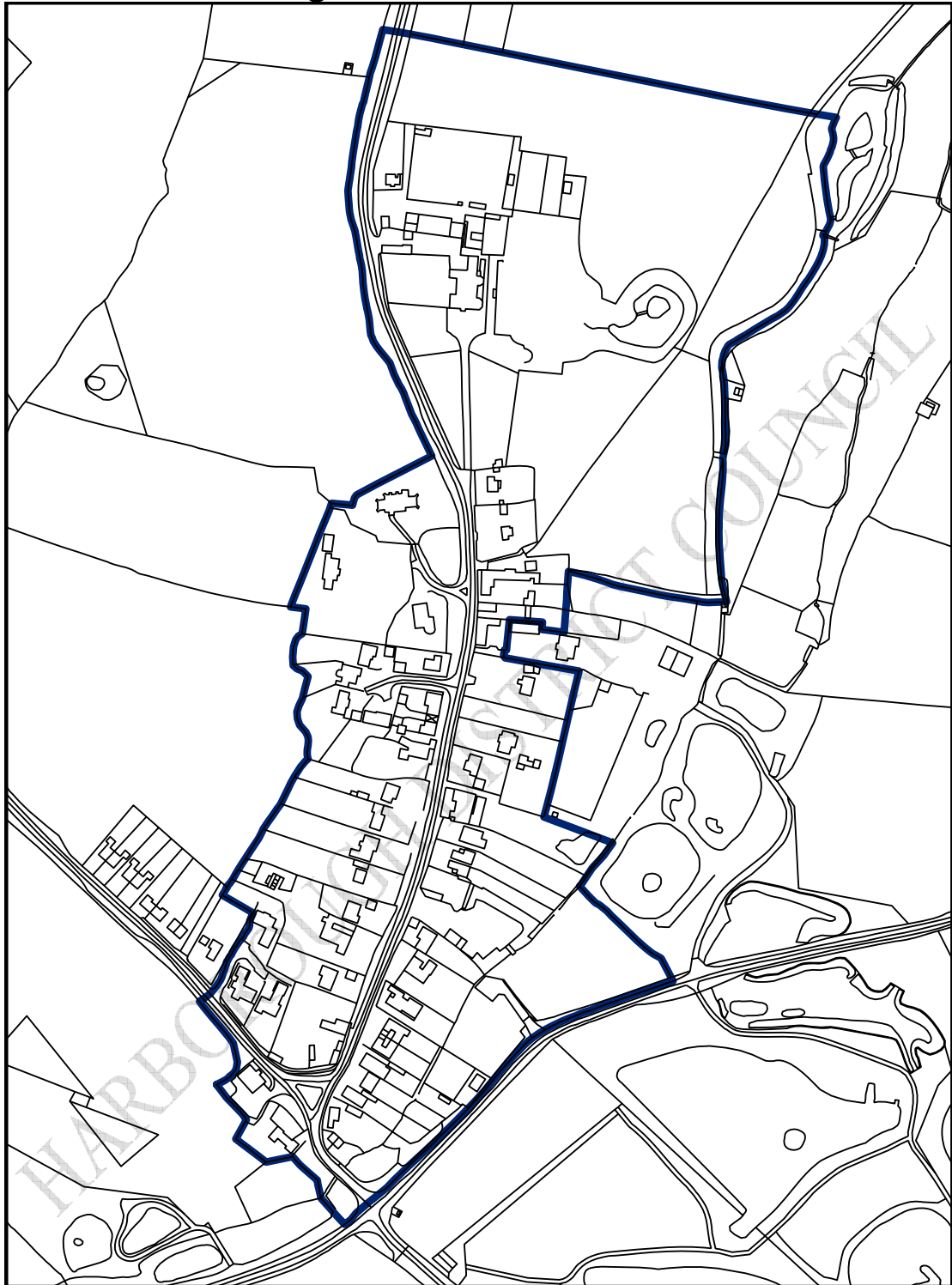
Owston Conservation Area



Designated 1975
Boundary Revised: 10th July 2006

1:3,776

Peatling Parva Conservation Area



— Conservation Area Boundary

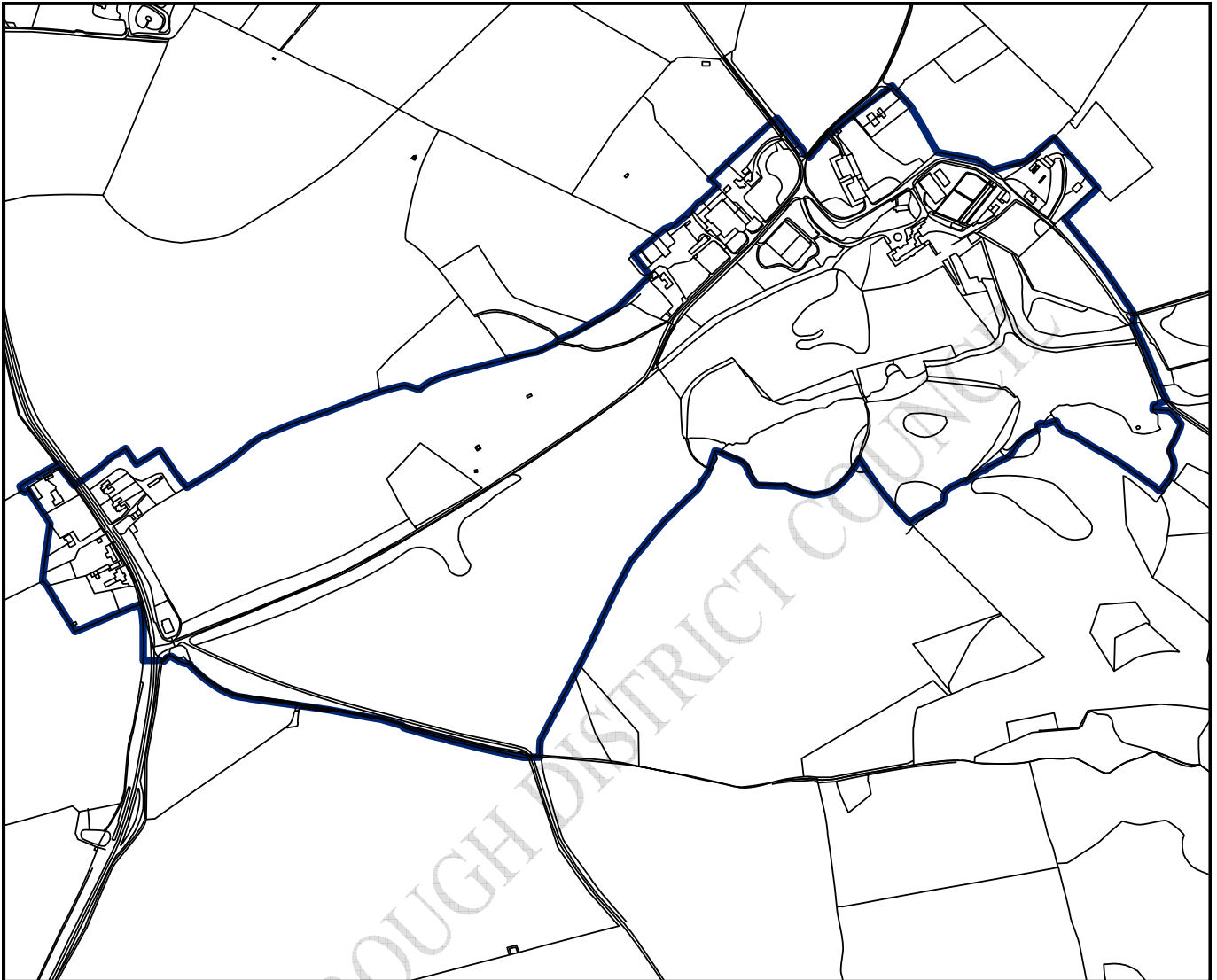
0 50 100 200 300 400 Meters

Designated 1976
Boundary Revised: 16th July 2007

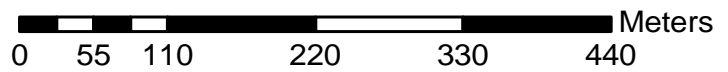
1:3,267



Rolleston including New Inn Conservation Area



— Conservation Area Boundary



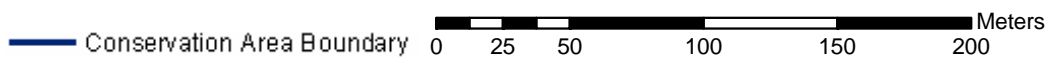
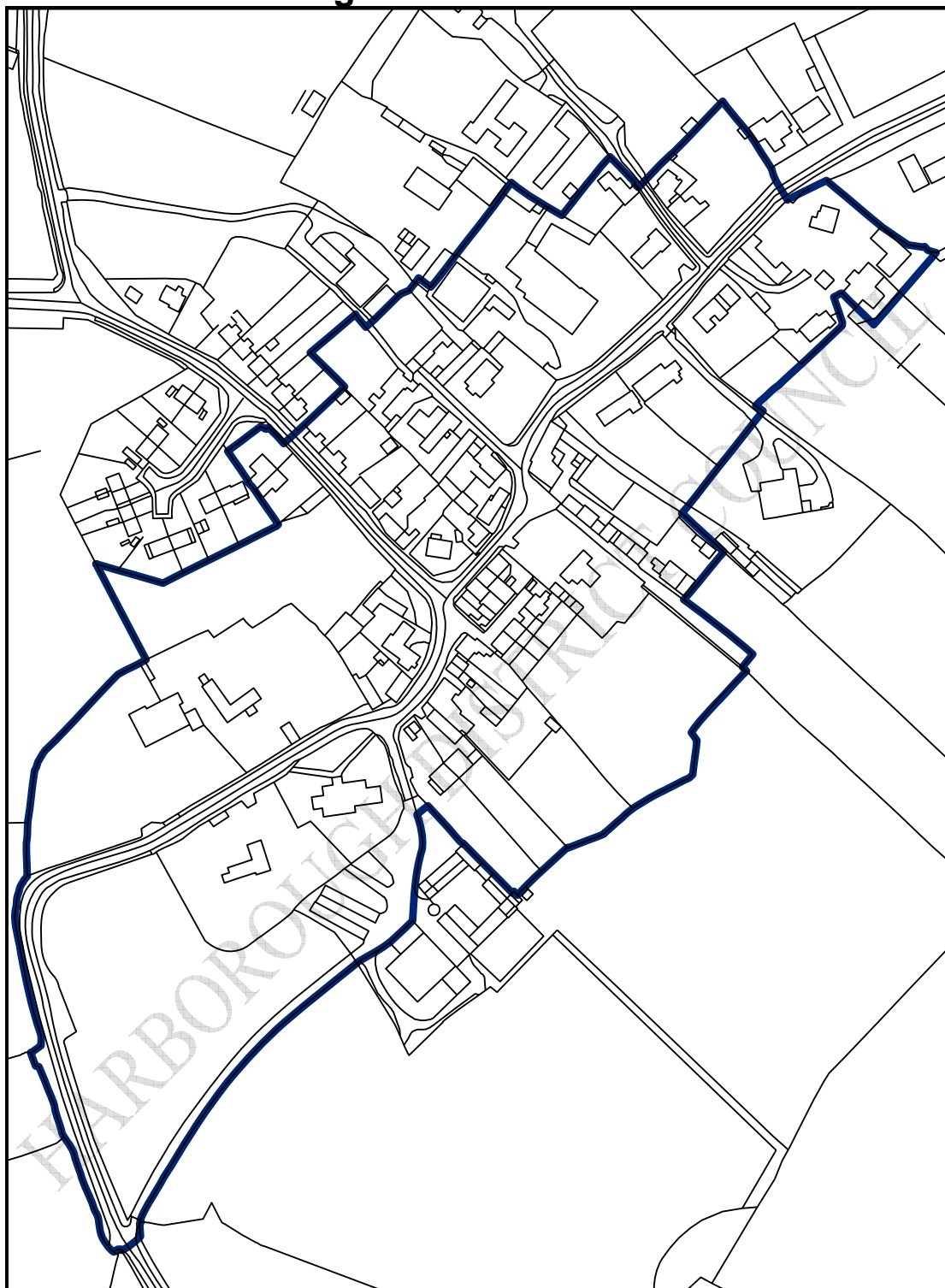
Designated: 1994
Boundary Revised: 16th July 2007

1:6,413



©Crown Copyright. All rights reserved. Harborough District Council 100023843 2004

Saddington Conservation Area

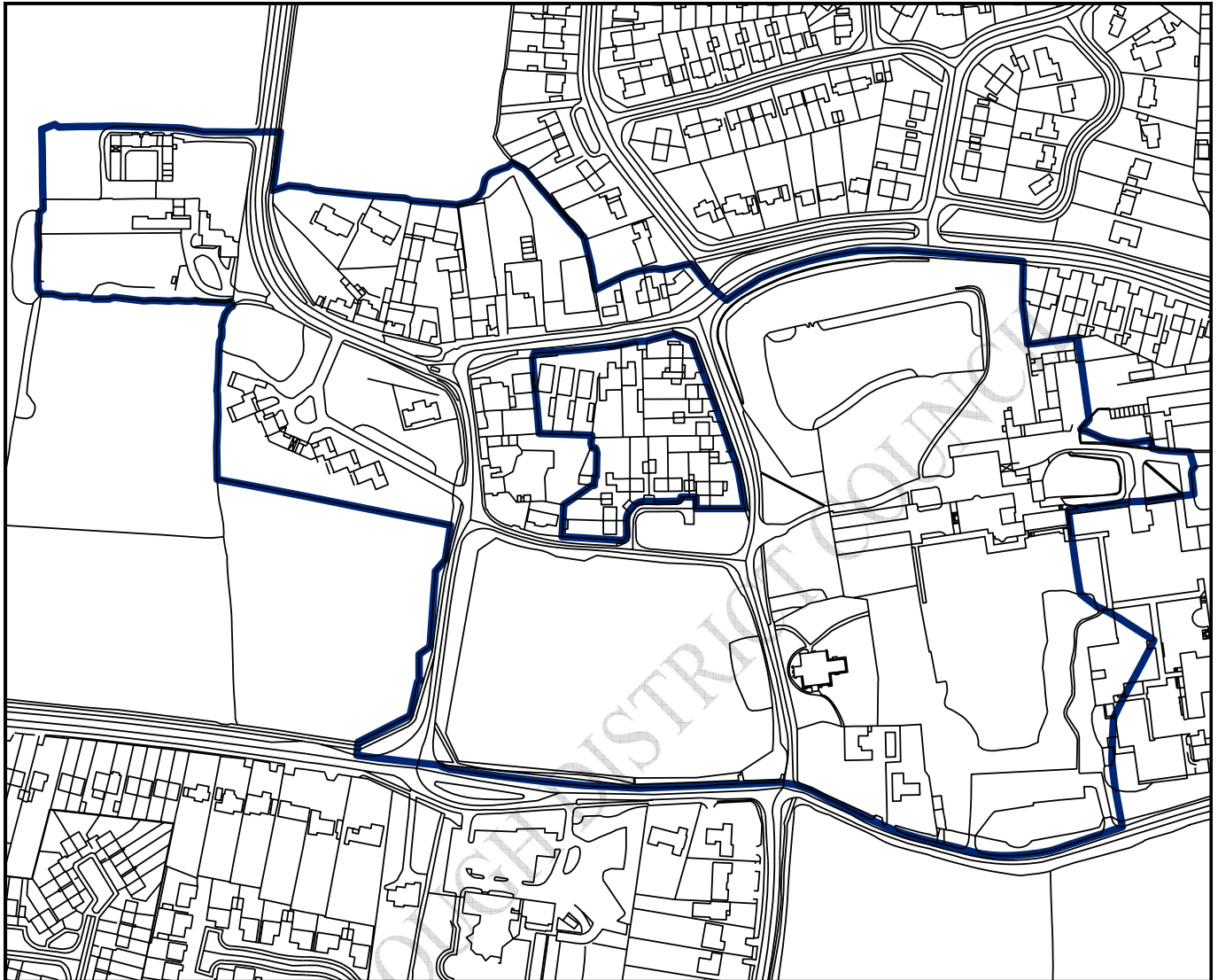


— Conservation Area Boundary
Designated 1975
Boundary Revised: 10th July 2006

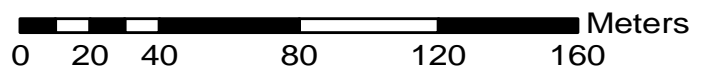
1:2,293



Scraptoft Conservation Area



— Conservation Area Boundary

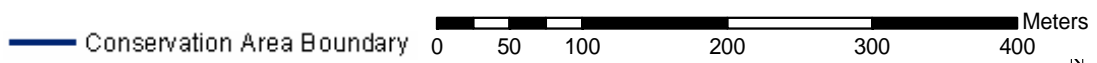
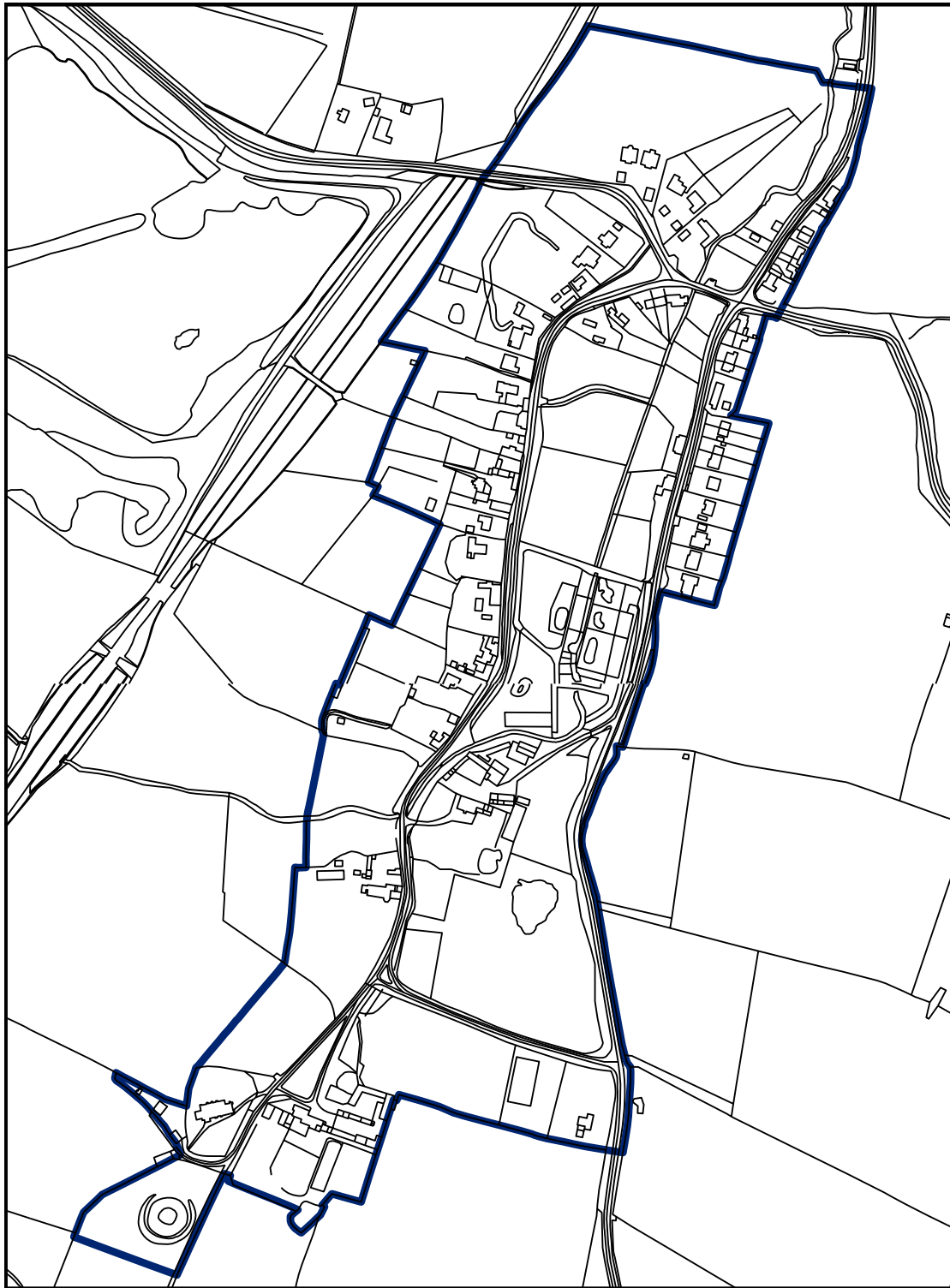


Designated: 1994
Boundary Revised: 16th July 2007

1:2,697



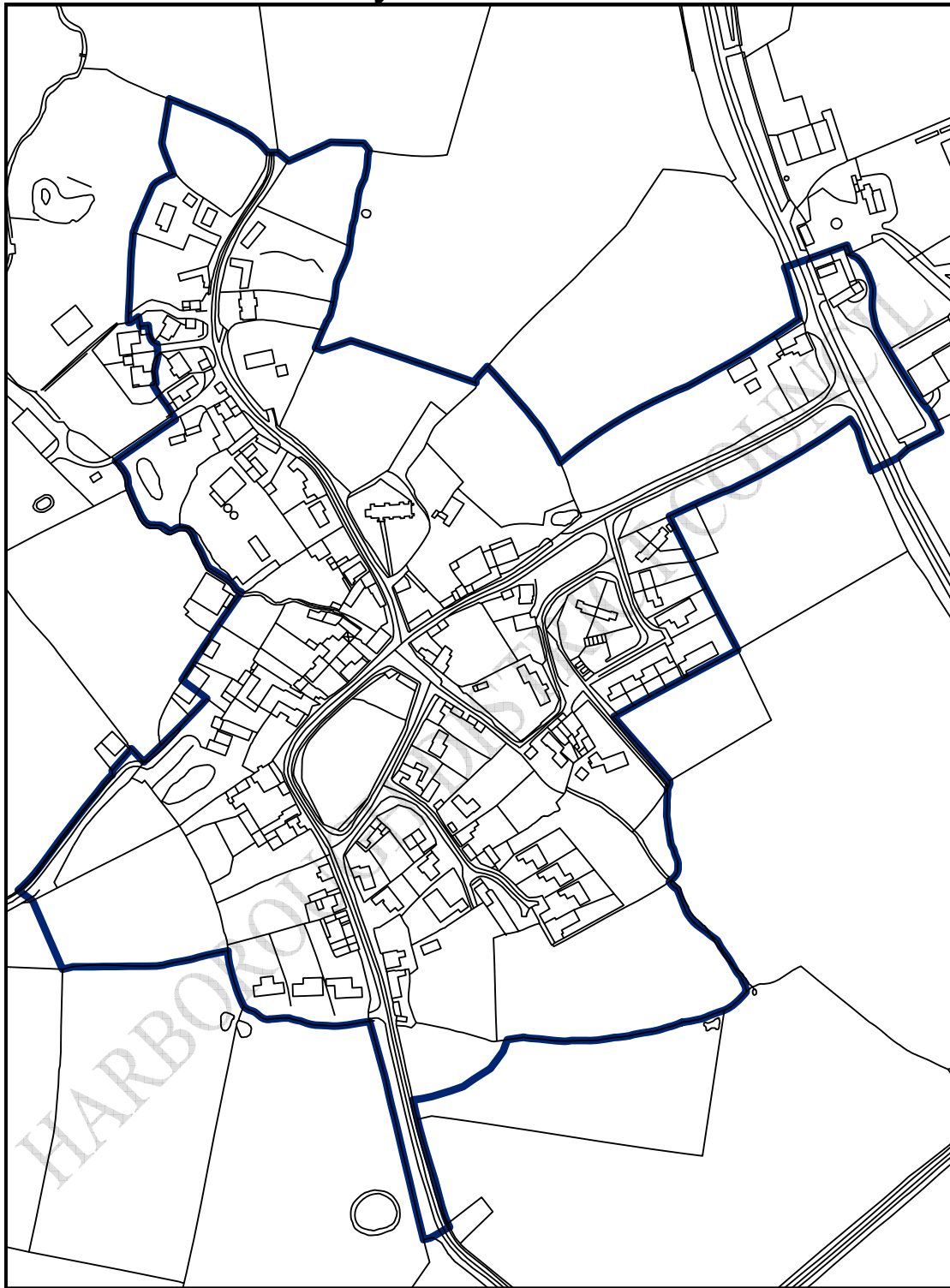
Shawell Conservation Area



Designated 1975
Boundary Revised: 10th July 2006


1:4,058 

Shearsby Conservation Area



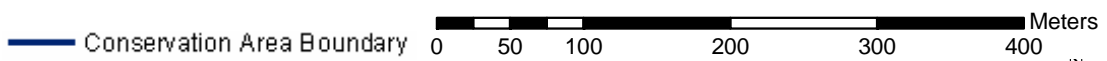
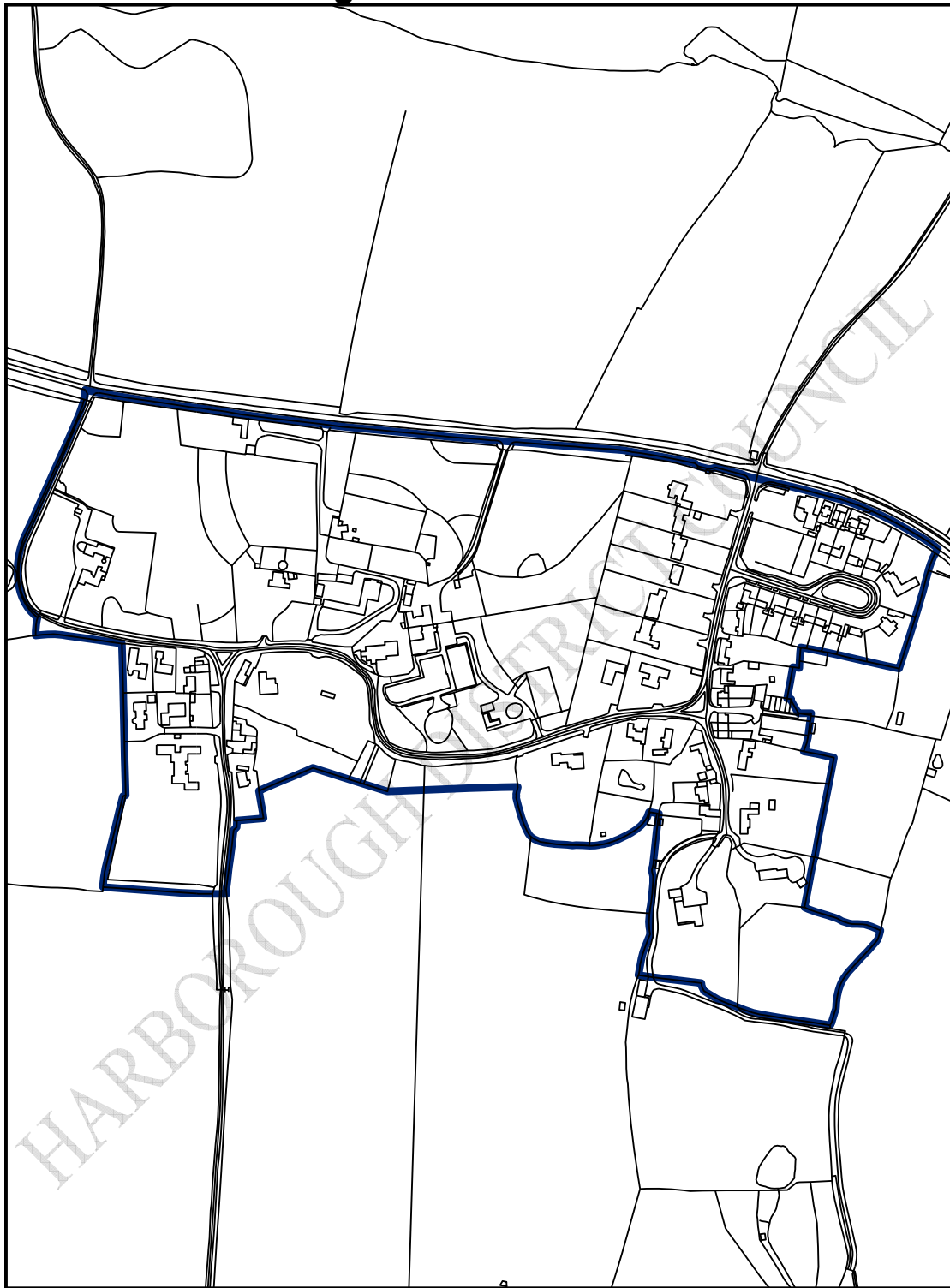
— Conservation Area Boundary 0 37.5 75 150 225 300 Meters

Designated 1975
Boundary Revised: 10th July 2006


1:3,174 

©Crown Copyright. All rights reserved. Harborough District Council 100023843 2004

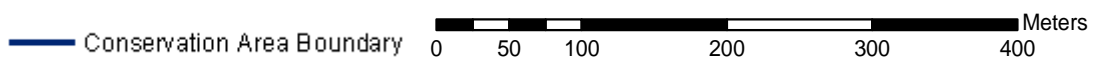
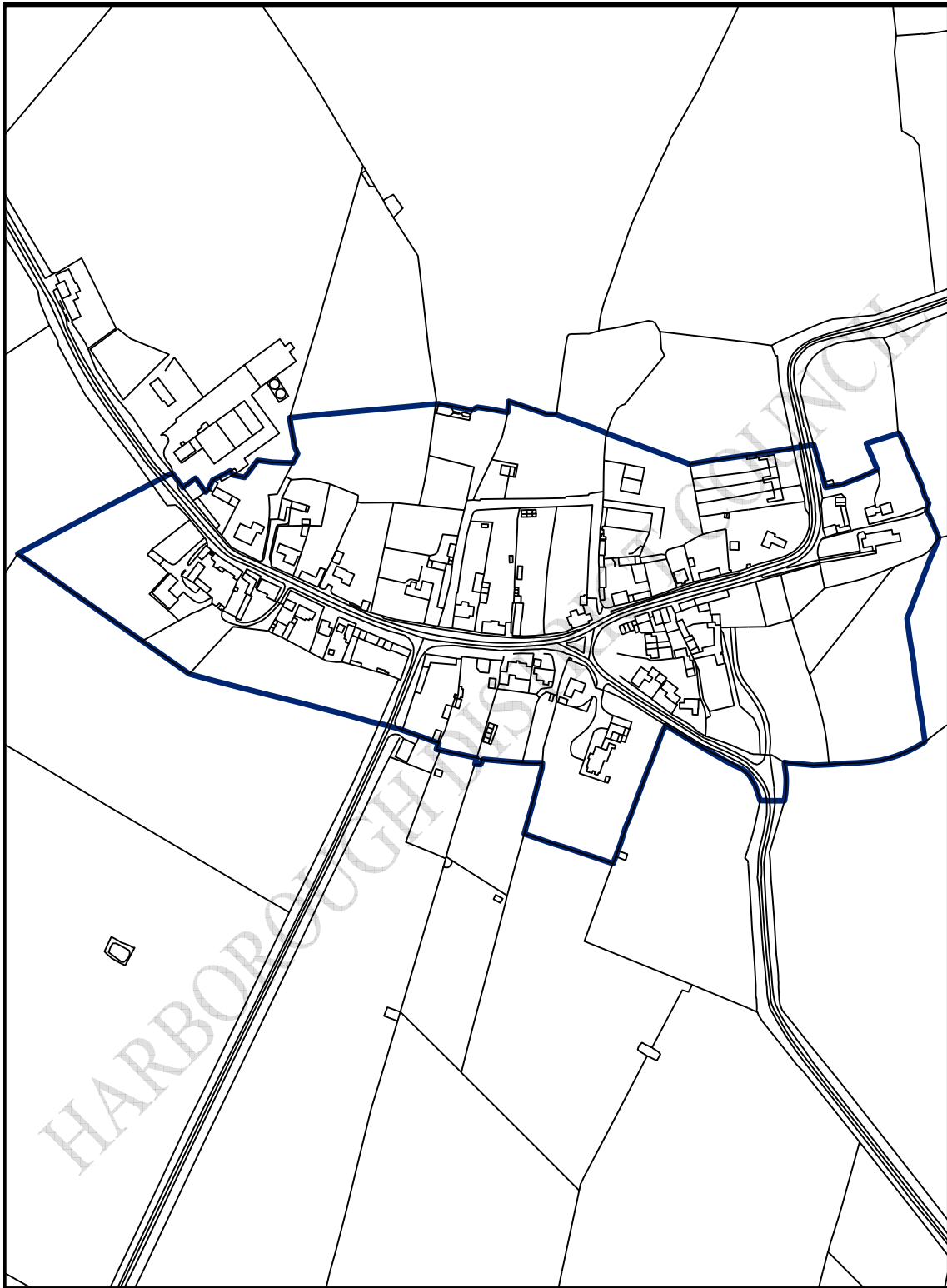
Skeffington Conservation Area



Designated 1975
Boundary Revised: 10th July 2006

1:4,181 

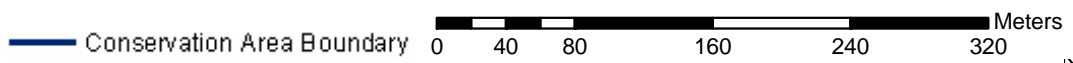
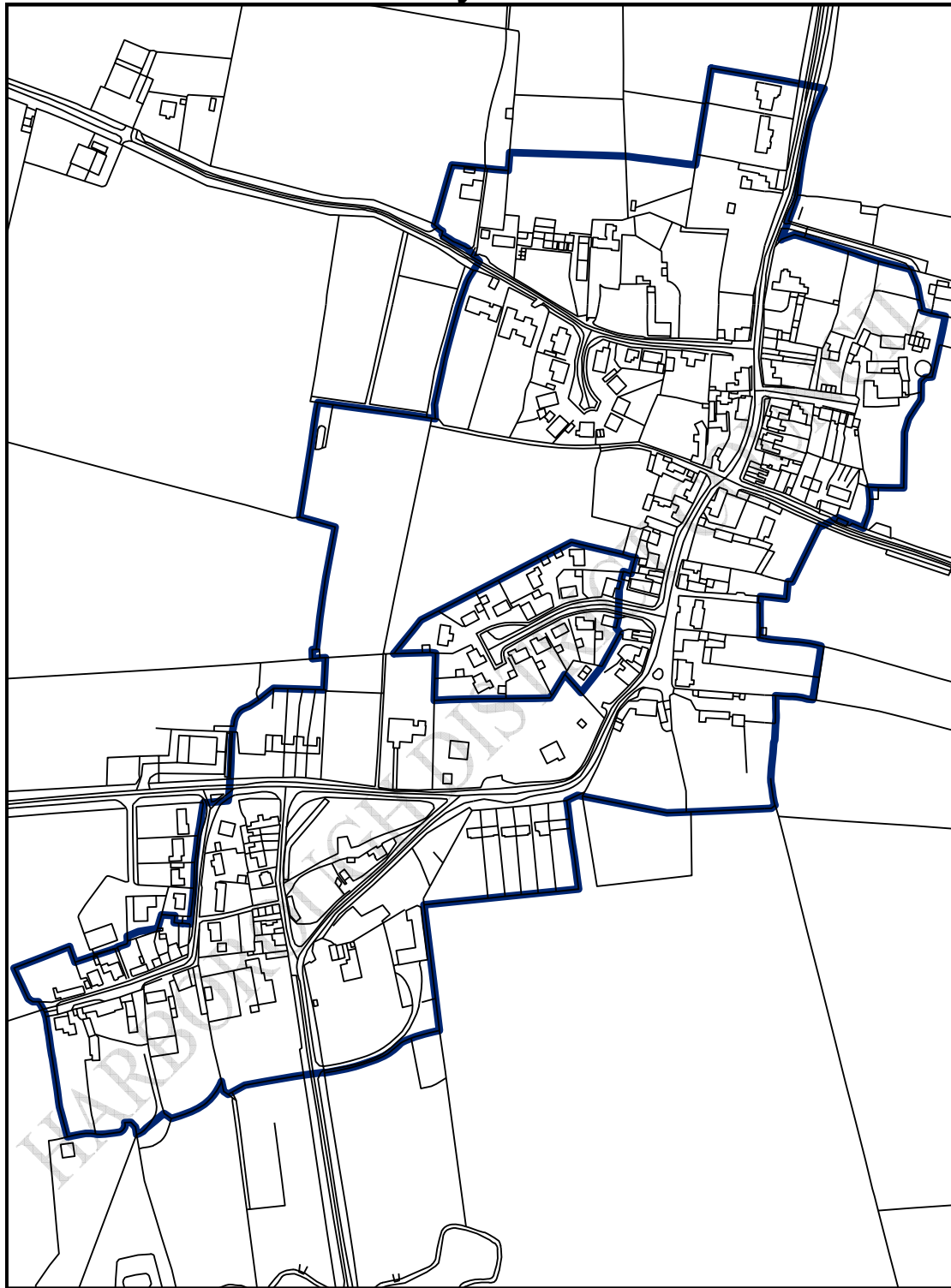
Slawston Conservation Area




Designated 1973
Boundary Revised 9th March 2005

1:3,325 

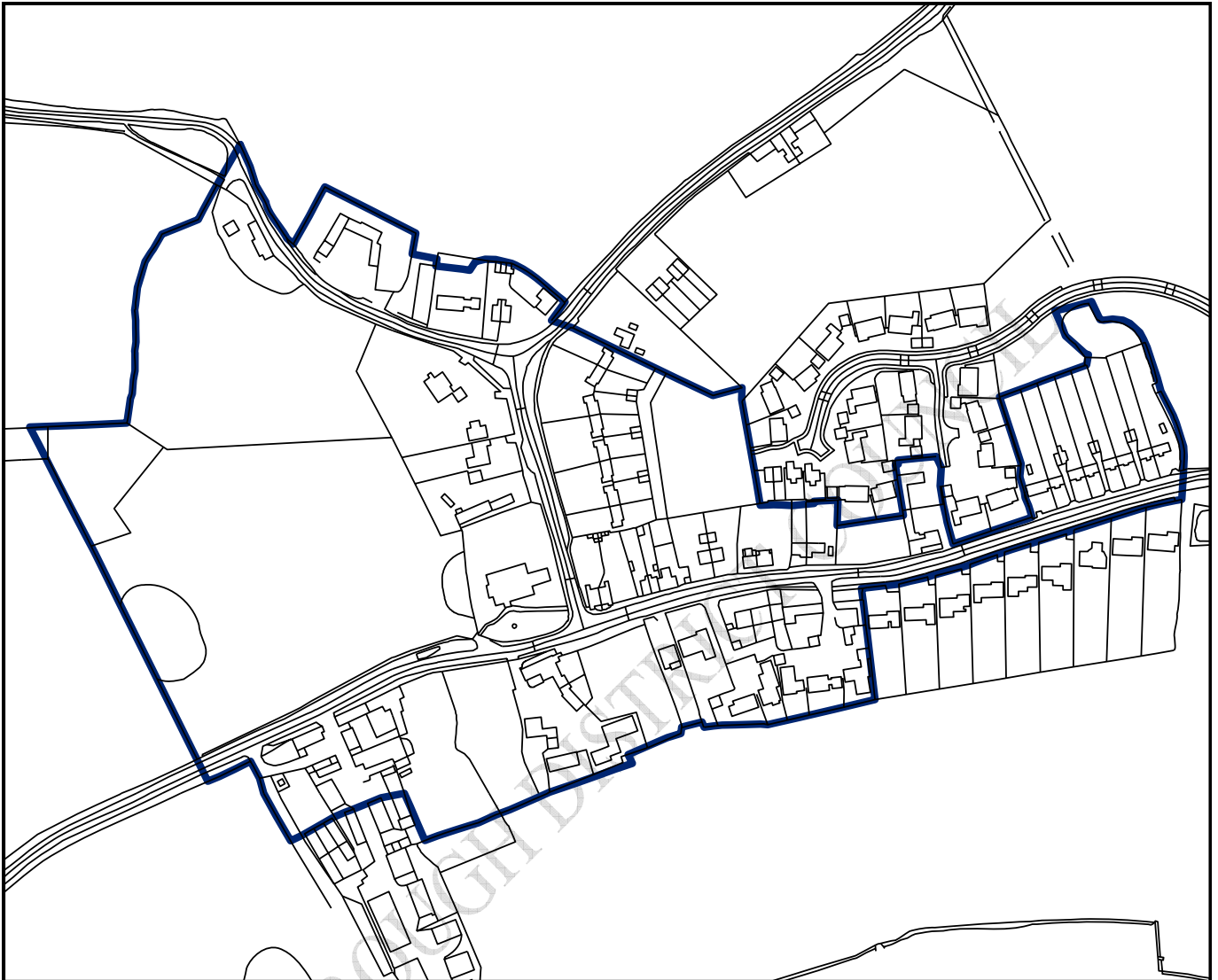
Smeeton Westerby Conservation Area



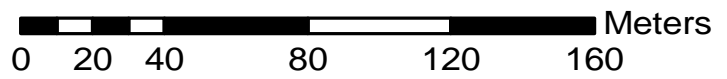
Designated 1975
Boundary Revised: 10th July 2006

1:3,553 

Stoughton Conservation Area



— Conservation Area Boundary

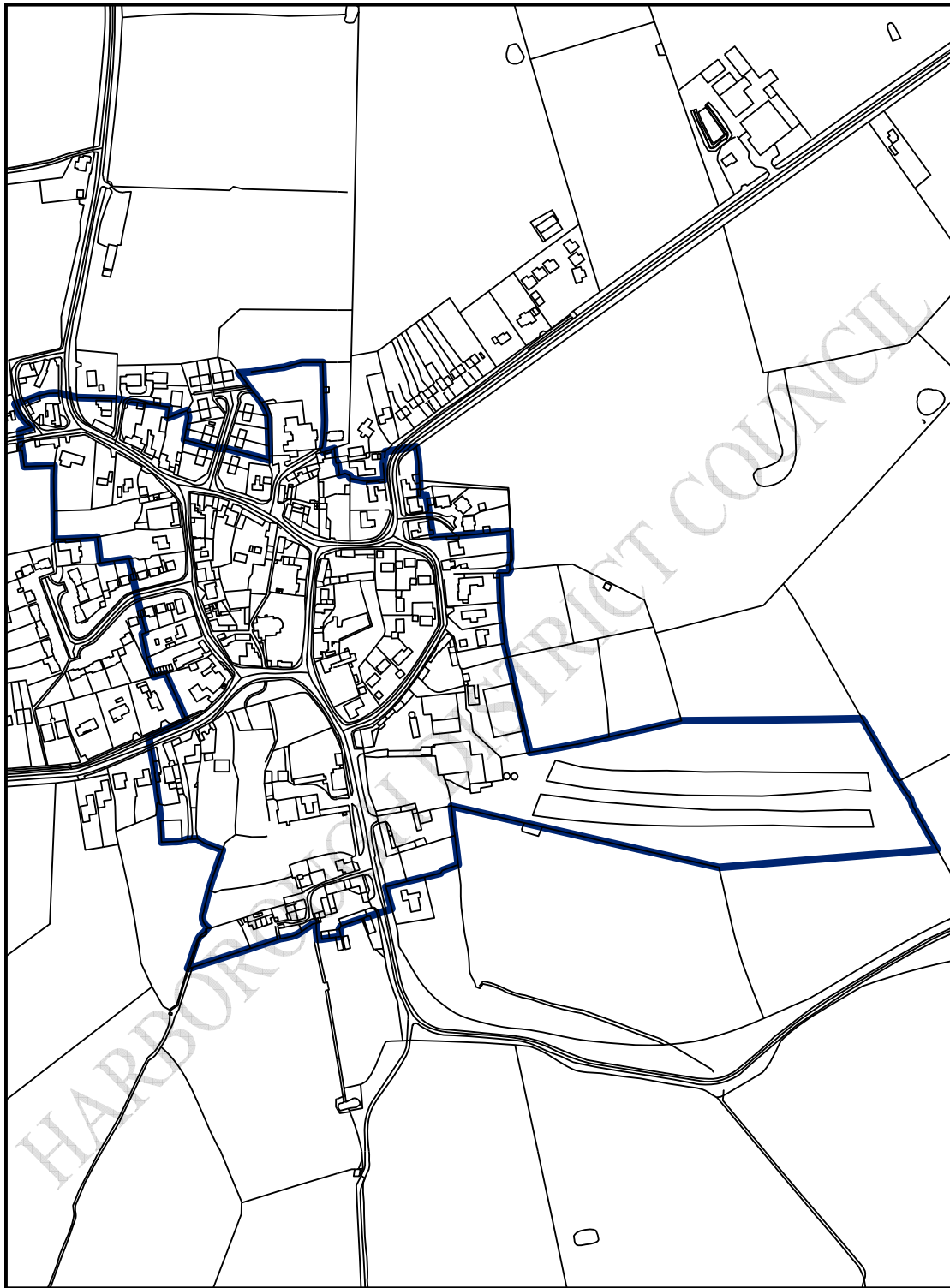


Designated: 1987
Boundary Revised: 16th July 2007

1:2,772



Swinford Conservation Area



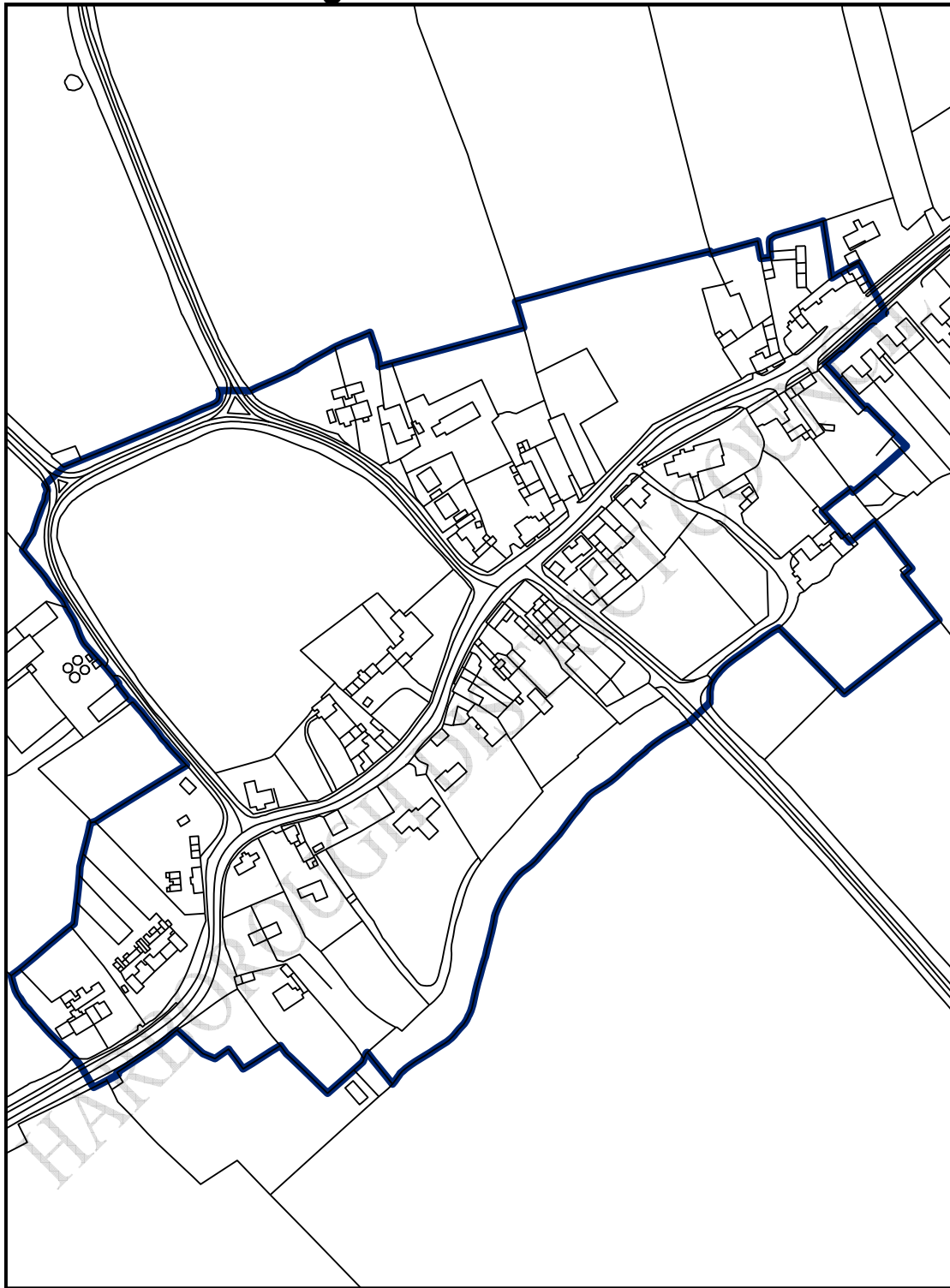
— Conservation Area Boundary 0 50 100 200 300 400 Meters

Designated 1975
Boundary Revised: 10th July 2006

1:4,353



Theddingworth Conservation Area



— Conservation Area Boundary 0 30 60 120 180 240 Meters

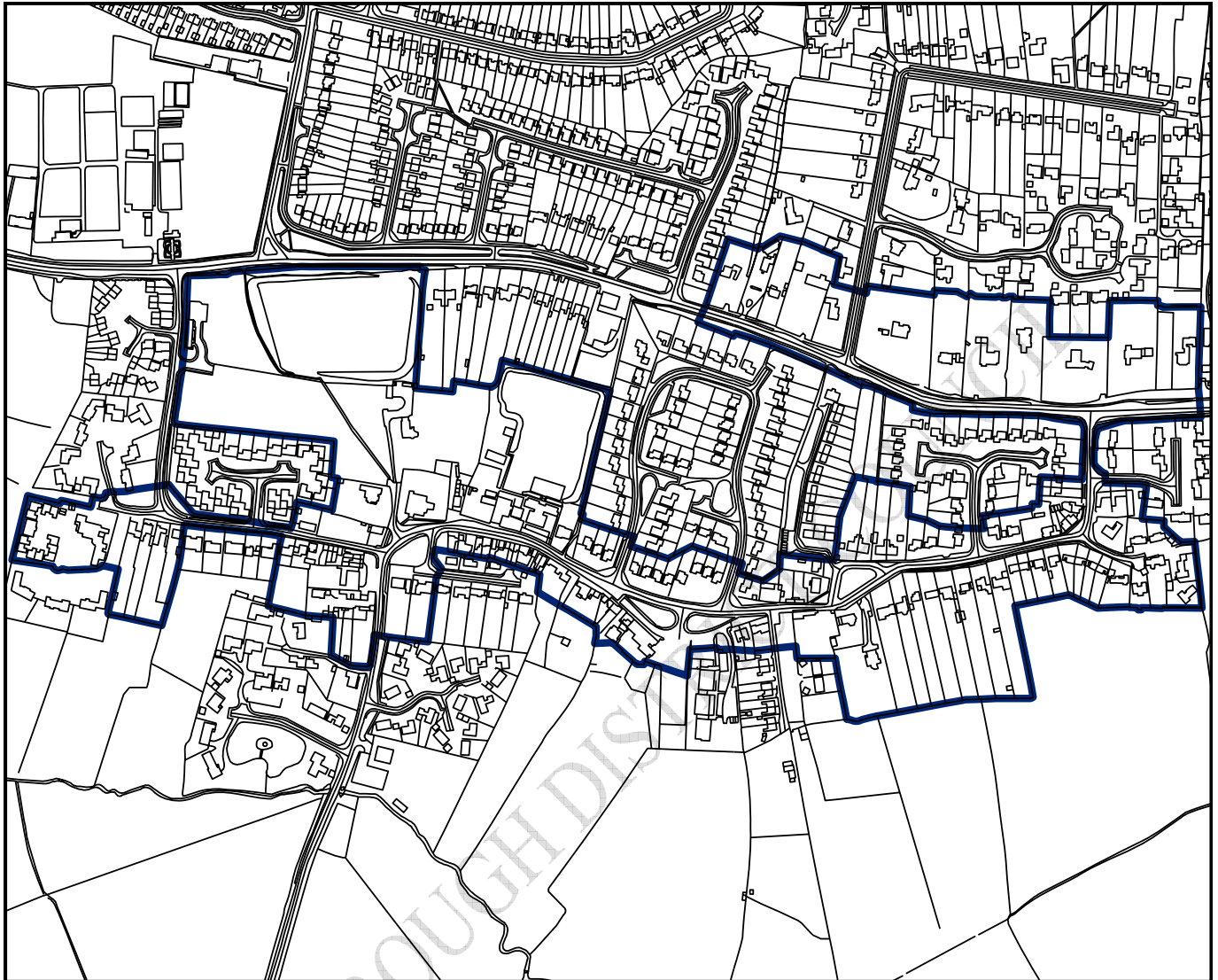
Designated 1975
Boundary Revised: 10th July 2006

1:2,615

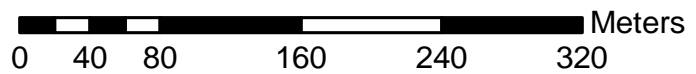


©Crown Copyright. All rights reserved. Harborough District Council 100023843 2004

Thurnby and Bushby Conservation Area



— Conservation Area Boundary



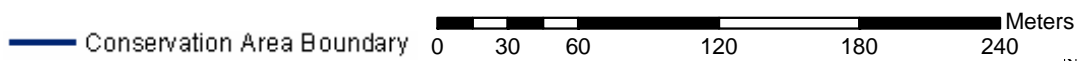
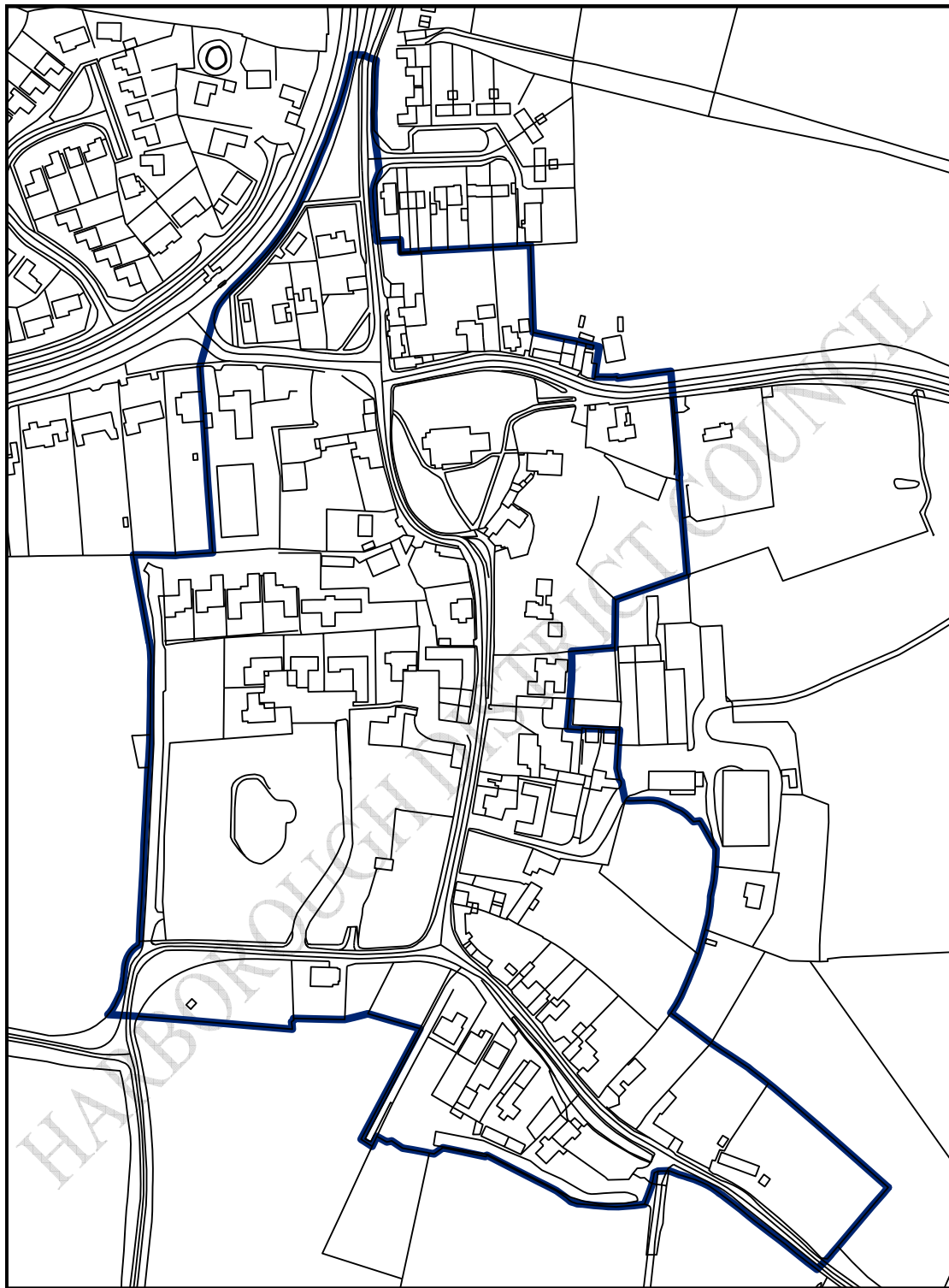
Designated: 1977
Boundary Revised: 16th July 2007

1:4,920



©Crown Copyright. All rights reserved. Harborough District Council 100023843 2004

Tilton on the Hill Conservation Area

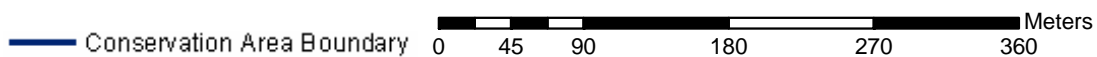
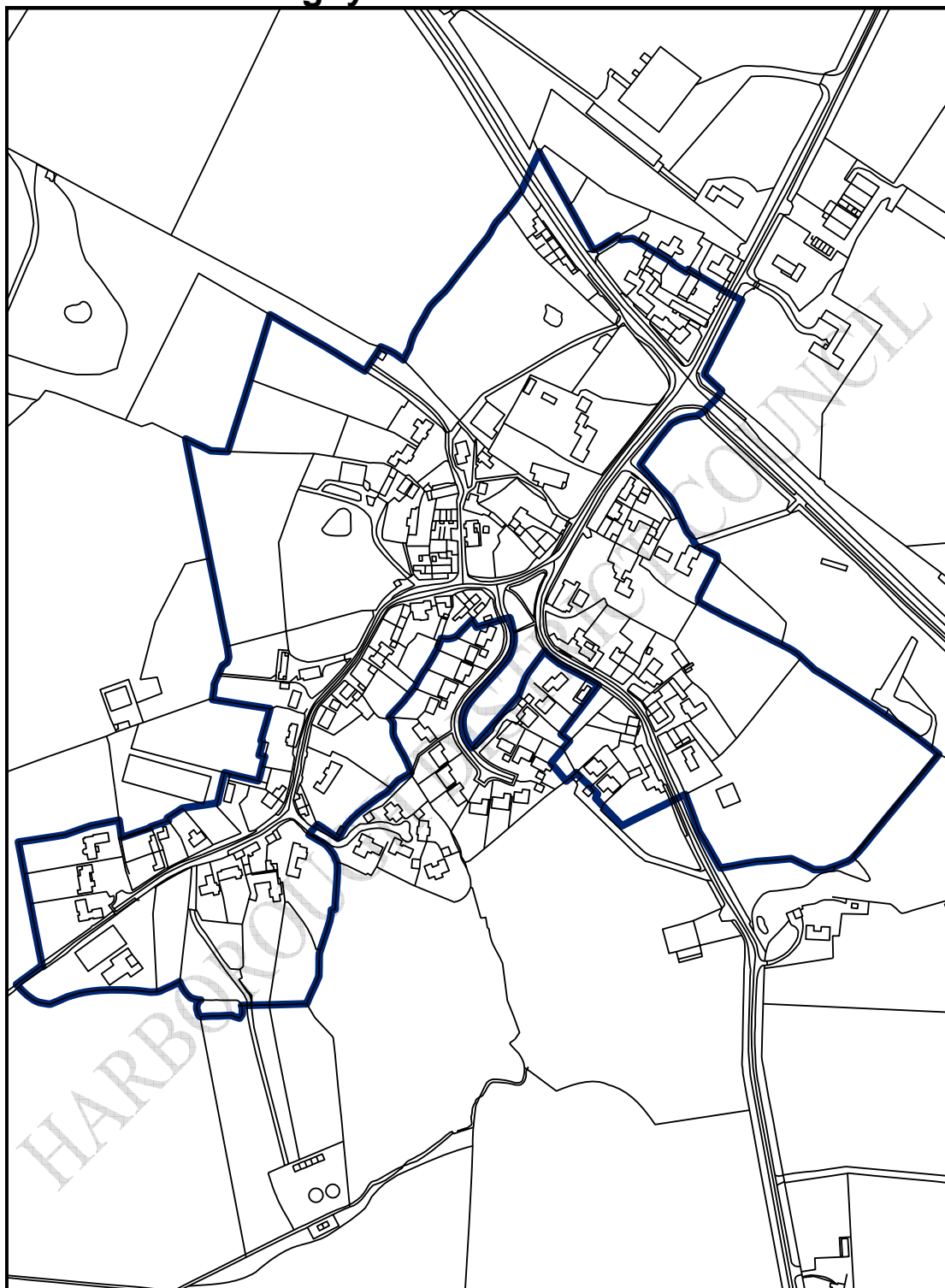


Designated 1975
Boundary Revised: 10th July 2006


1:2,615



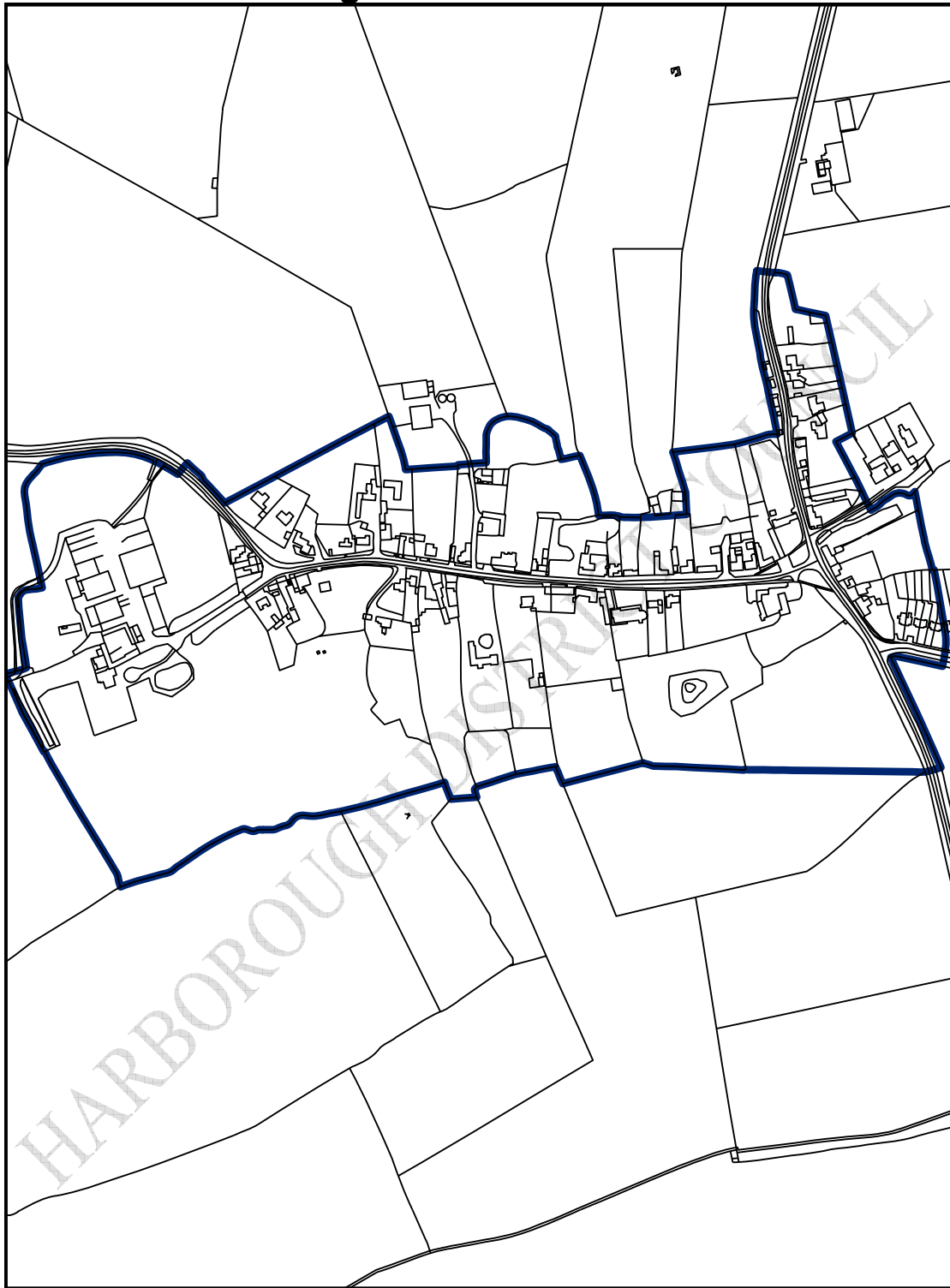
Tugby Conservation Area



Designated 1975
Boundary Revised: 10th July 2006

1:3,808 

Tur Langton Conservation Area



— Conservation Area Boundary 0 60 120 240 360 480 Meters

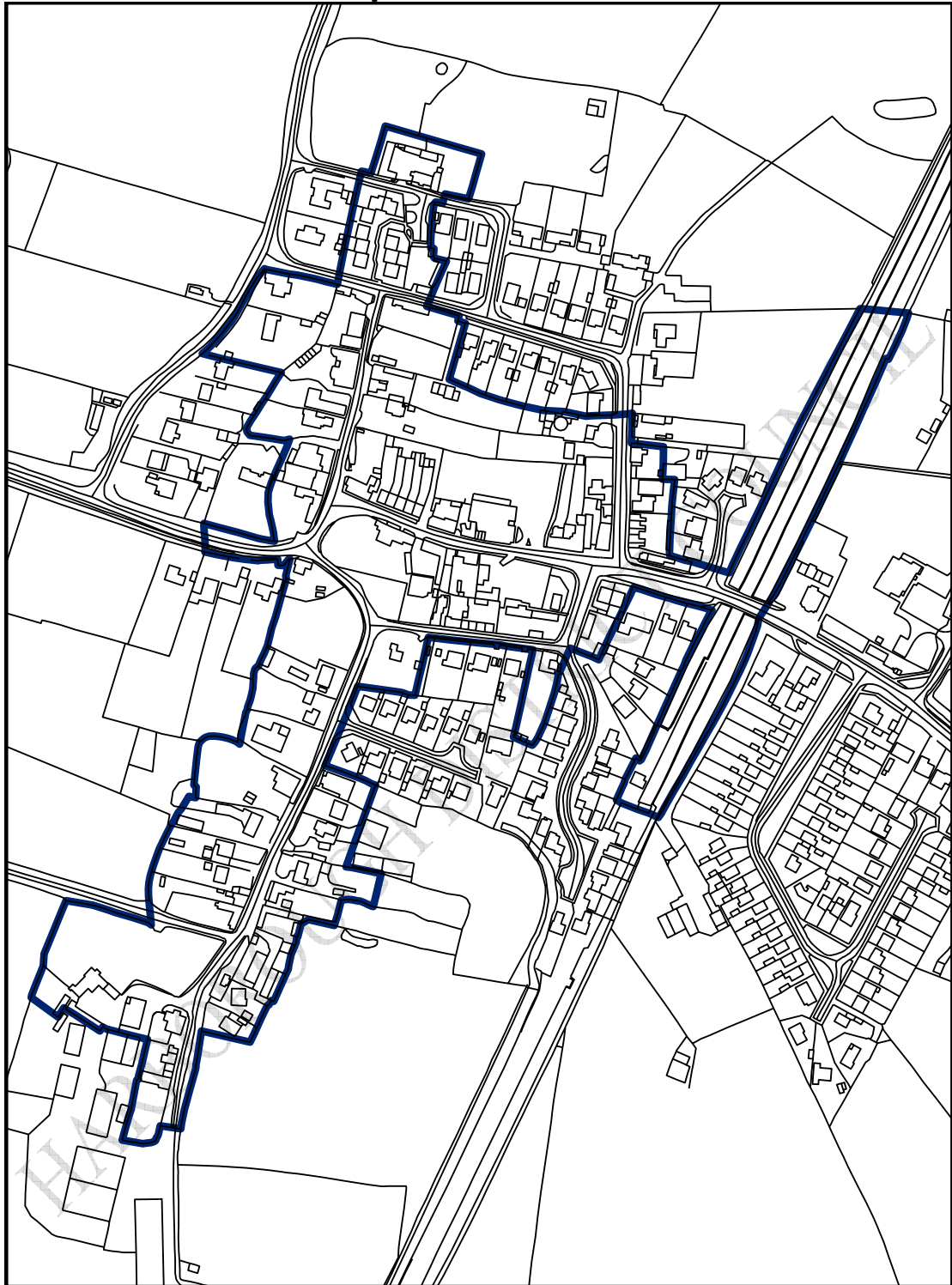
Designated 1975
Boundary Revised: 10th July 2006

1:4,851

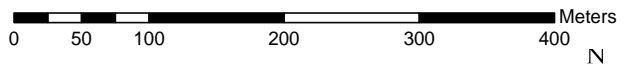


©Crown Copyright. All rights reserved. Harborough District Council 100023843 2004

Ullesthorpe Conservation Area



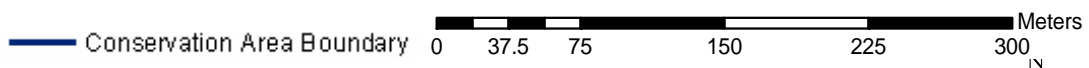
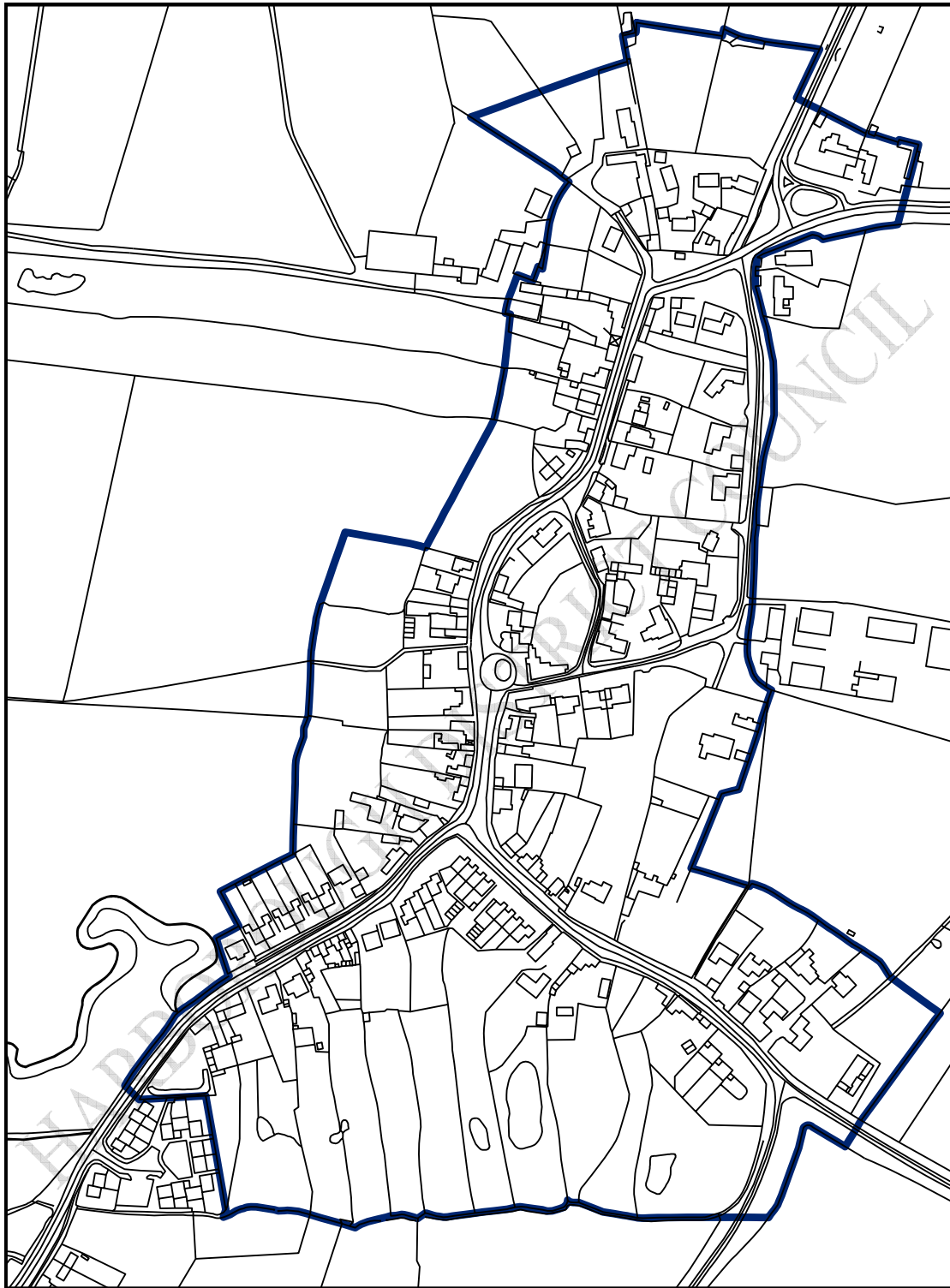
— Conservation Area Boundary




Designated: 1978
Boundary Revised: 16th July 2007

1:3,249 

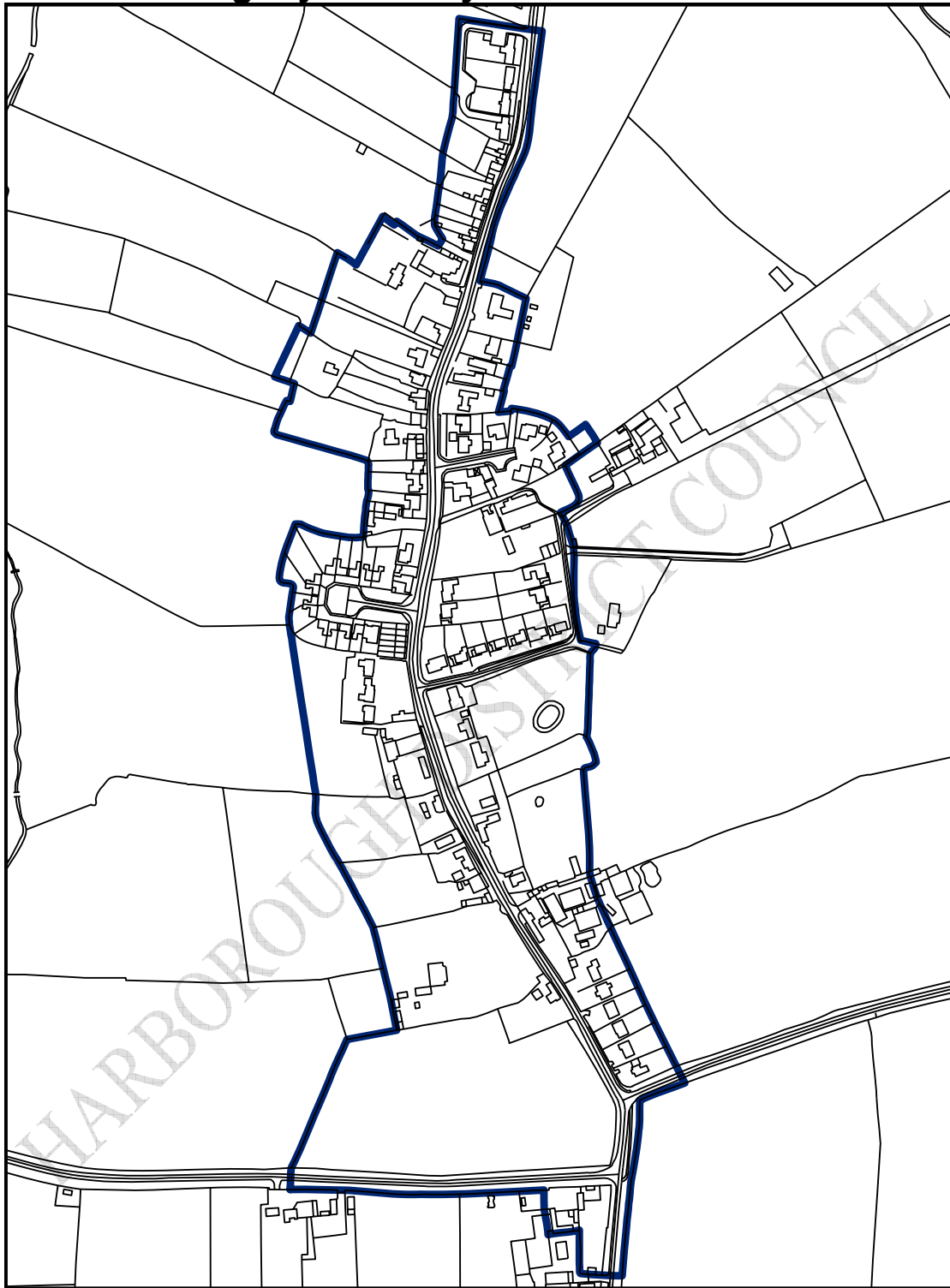
Walton Conservation Area



Designated 1975
Boundary Revised: 10th July 2006

1:3,024 

Willoughby Waterleys Conservation Area



— Conservation Area Boundary 0 50 100 200 300 400 Meters

Designated 1975
Boundary Revised: 10th July 2006

1:4,233



©Crown Copyright. All rights reserved. Harborough District Council 100023843 2004